

# Albert Lea Sub 0180

Page 1 of 4

REFERENCE ONLY  
For Learning Purposes  
Mistakes Guaranteed

ALL Footages are UNVERIFIED

## Symbols Used

- Private Road Crossing
- Public Road Crossing
- AEI Reader

- Yard Board  
Located at MP xxx.5
- Absolute Signal

- Intermediate Signal
- Detector Talker ( ALWAYS TALKS )  
Located at MP xxx.2

SPEED CHANGE at MP xxx.2

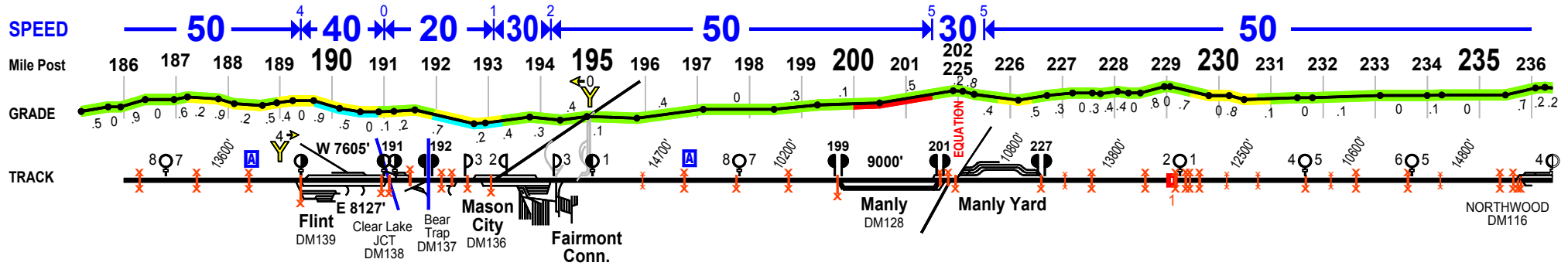
AUGUST 2008

See TUTORIAL  
for How to Use


Following Grade Color Scheme used for suggested General Train Handling

Throttle Modulation
Dynamic Braking
Automatic Braking
Dynamic & Automatic Braking

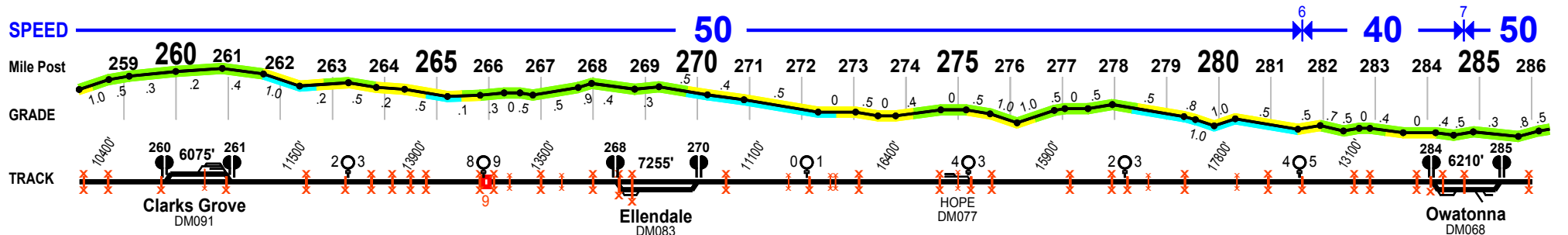
**NORTH**



**NORTH**



**NORTH**



# Albert Lea Sub 0180

Page 2 of 4

REFERENCE ONLY  
For Learning Purposes  
Mistakes Guaranteed

ALL Footages are UNVERIFIED

## Symbols Used

- Private Road Crossing
- Public Road Crossing
- AEI Reader

- Yard Board Located at MP xxx.5
- Absolute Signal

- Intermediate Signal
- Detector Talker ( ALWAYS TALKS ) Located at MP xxx.2

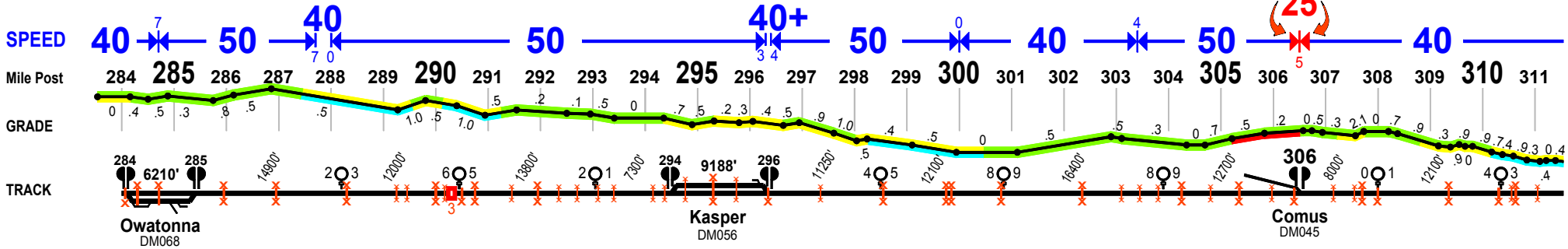
SPEED CHANGE at MP xxx.2

AUGUST 2008

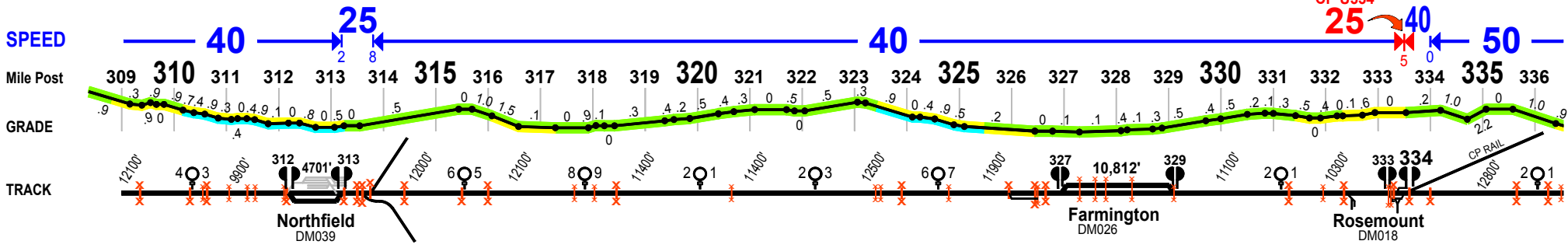
Following Grade Color Scheme used for suggested General Train Handling

Throttle Modulation    Dynamic Braking    Automatic Braking    Dynamic & Automatic Braking

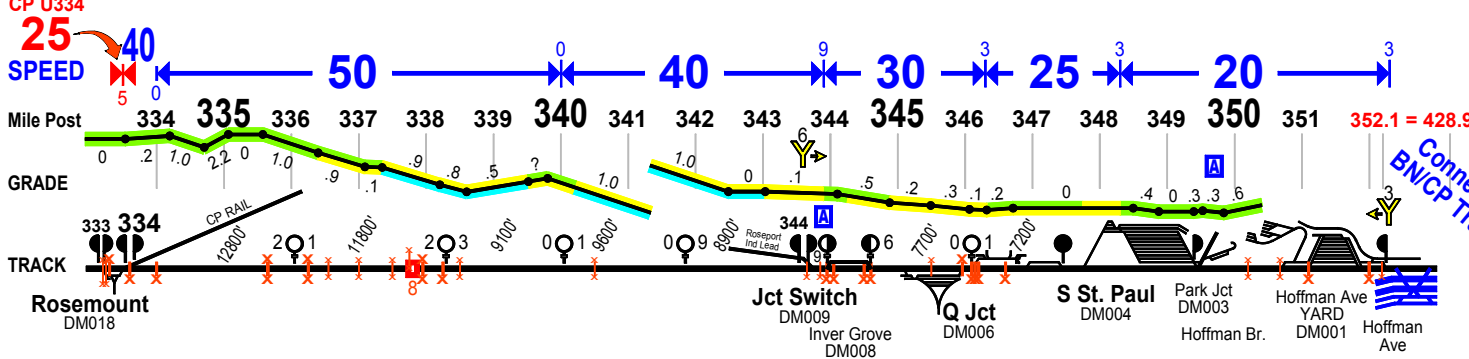
### NORTH



### NORTH



### NORTH



See TUTORIAL for How to Use

Comments or Feedback [www.FOGCHART.com](http://www.FOGCHART.com)

*Perry Kemp Goodman*

Connection to BN/CP Trackage

# Albert Lea Sub 0180

Page 3 of 4



EMPLOYEE DRIVEN

REFERENCE ONLY  
For Learning Purposes  
Mistakes Guaranteed

ALL Footages are UNVERIFIED

## Symbols Used

- Private Road Crossing
- Public Road Crossing
- AEI Reader

- Yard Board Located at MP xxx.5
- Absolute Signal

- Intermediate Signal
- Detector Talker ( ALWAYS TALKS ) Located at MP xxx.2

2 SPEED CHANGE at MP xxx.2

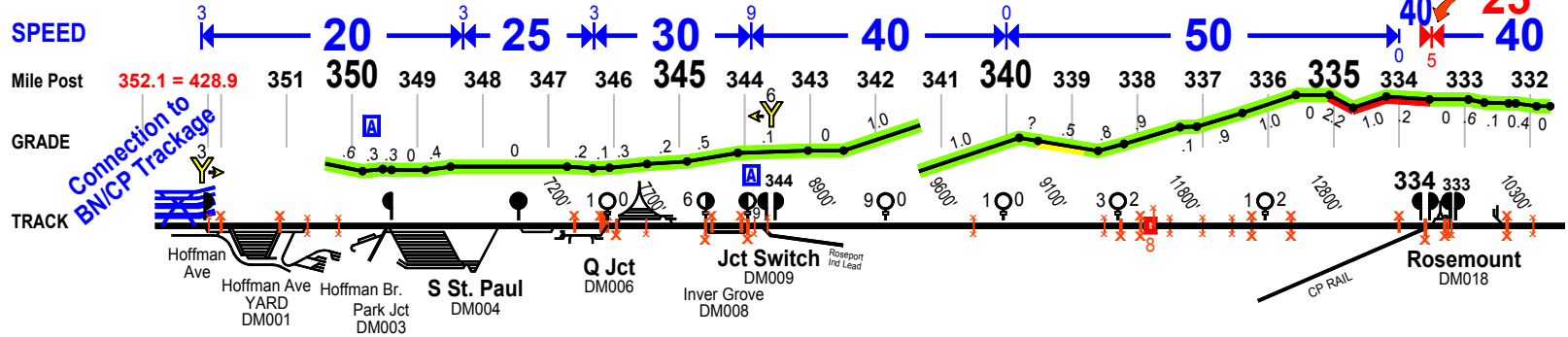
AUGUST 2008

See TUTORIAL for How to Use


Following Grade Color Scheme used for suggested General Train Handling

Throttle Modulation    Dynamic Braking    Automatic Braking    Dynamic & Automatic Braking

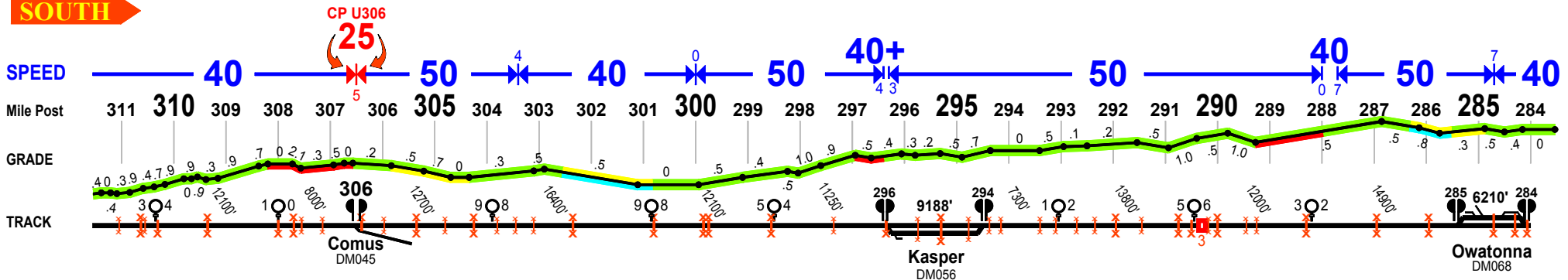
### SOUTH



### SOUTH



### SOUTH



# Albert Lea Sub 0180

Page 4 of 4

REFERENCE ONLY  
For Learning Purposes  
Mistakes Guaranteed

- ALL Footages are UNVERIFIED - - - - Symbols Used - - - -
- X Private Road Crossing
  - Y Yard Board  
Located at MP xxx.5
  - X Public Road Crossing
  - Absolute Signal
  - x Intermediate Signal
  - Detector Talker ( ALWAYS TALKS )  
Located at MP xxx.2
  - A AEI Reader
  - ↔ SPEED CHANGE at MP xxx.2


AUGUST 2008

See TUTORIAL  
for How to Use

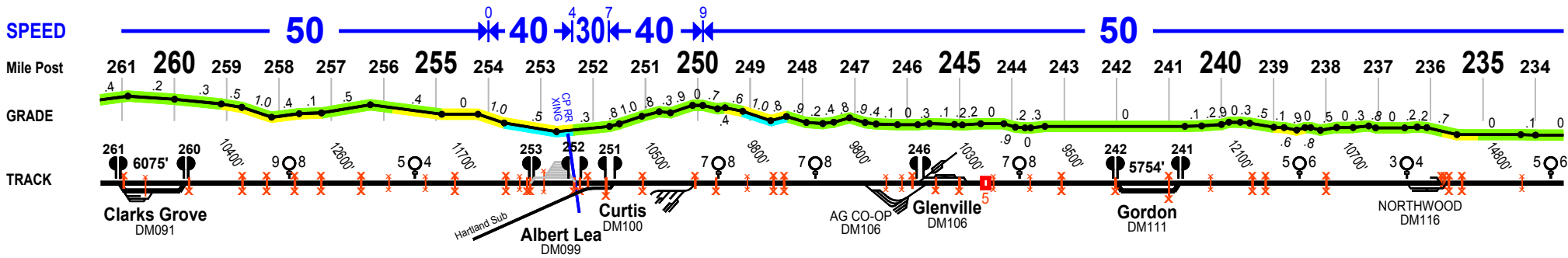
Following Grade Color Scheme used for suggested General Train Handling

**SOUTH**

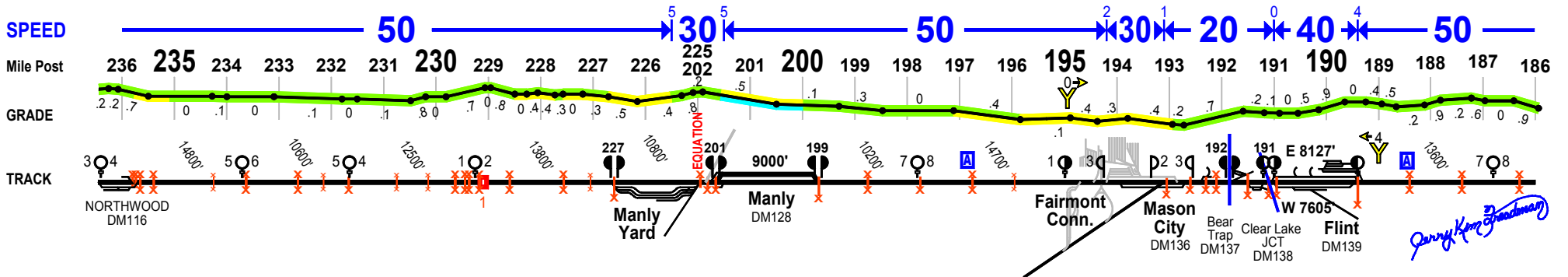
Throttle Modulation    Dynamic Braking    Automatic Braking    Dynamic & Automatic Braking



**SOUTH**



**SOUTH**



AT GRADE ROAD CROSSINGS for ALBERT LEA SUB

M.P.	Street	City	Dot Nbr.
195.95	PRIVATE	MASON CITY	922566U
196.77	310TH ST	MASON CITY	196381H
197.77	320TH ST.	MASON CITY	196371C
198.73	330TH	MANLY	196370V
199.67	340TH	MANLY	196365Y
200.68	350TH	MANLY	196364S
200.71	350TH ST	MANLY	922503P
201.64	IOWA HWY.#9	MANLY	196369B
201.83	MAIN ST	MANLY	876213F
201.96	HARRIS ST	MANLY	876214M
226.60	380TH ST	MANLY	876215U
227.03	PRIVATE	MANLY	876217H
227.57	390TH ST	MANLY	876218P
228.60	400TH ST	MANLY	876219W
229.19	1ST ST.	KENSETT	876220R
229.38	4TH ST.	KENSETT	876221X
229.45	5TH	KENSETT	876223L
229.63	CO. RD. A38	KENSETT	876224T
230.13	PRIVATE	KENSETT	876225A
230.74	PRIVATE	KENSETT	876226G
231.68	430TH	KENSETT	876227N
232.14	PRIVATE	KENSETT	876229C
232.64	440TH ST.	NORTHWOOD	876230W
233.62	450TH ST	NORTHWOOD	876231D
234.25	PRIVATE	NORTHWOOD	876233S
235.40	4TH AVE SOUTH	NORTHWOOD	876234Y
235.65	CENTRAL AVE	NORTHWOOD	876235F
235.74	SECOND AVE	NORTHWOOD	922502H
235.80	2ND & 15TH ST.	NORTHWOOD	876237U
238.01	490TH ST	NORTHWOOD	876241J
239.14	500TH	NORTHWOOD	876243X
239.39	505TH ST	NORTHWOOD	876244E
240.21	PRIVATE	GLENVILLE	876245L
241.00	CITY RD1	GLENVILLE	876246T
242.02	T. R. 20 / 120TH	GLENVILLE	876247A
243.05	T.R. 26 / 130TH	GLENVILLE	876248G
243.63	PRIVATE	GLENVILLE	876249N
244.36	PRIVATE	GLENVILLE	876250H
245.01	CENTER AVE	GLENVILLE	876251P
245.46	150TH ST	GLENVILLE	876252W
246.11	PRIVATE	GLENVILLE	876253D
246.41	PRIVATE	GLENVILLE	876254K
246.91	CR X-160TH ST.	GLENVILLE	876255S
248.34	TWP RD- 170TH ST.	GLENVILLE	876257F
248.54	T.R.302	GLENVILLE	876258M
249.03	PRIVATE	GLENVILLE	876260N
249.63	19TH STREET	ALBERT LEA	876262C
250.05	MEYERS RD	ALBERT LEA	876264R
251.06	MARGARETHA AVE	ALBERT LEA	876265X
251.73	CSAH-18	ALBERT LEA	876266E
252.09	W THIRD	ALBERT LEA	876267L
252.27	BROADWAYEFRONT	ALBERT LEA	876269A
252.37	NEWTON AVE	ALBERT LEA	876270U
252.89	PRIVATE	ALBERT LEA	608667T
253.22	RAMSEY	ALBERT LEA	876272H
253.25	GARFIELD	ALBERT LEA	876273P
253.38	PEDESTRIAN	ALBERT LEA	876274W
253.68	HAWTHORNE	ALBERT LEA	876275D
254.67	HAMMER ROAD	ALBERT LEA	876276K
255.19	PRIVATE	ALBERT LEA	876277S
255.90	PRIVATE	ALBERT LEA	876279F
256.43	CO RD 99	ALBERT LEA	876280A
257.20	T.R. 153	CLARKS GROVE	876282N
257.71	T.R.154	CLARKS GROVE	876283V
258.23	CSH 25	CLARKS GROVE	876284C
258.71	T.R.131	CLARKS GROVE	876285J
259.74	T.R.174	CLARKS GROVE	876287X
260.53	PRIVATE	CLARKS GROVE	876288E
260.99	MAIN ST	CLARKS GROVE	876289L
261.74	CSAH 24 / 290TH	CLARKS GROVE	876291M
262.50	T.R.214	CLARKS GROVE	876293B
263.25	T.R.225	CLARKS GROVE	876295P

M.P.	Street	City	Dot Nbr.
263.76	T.R.224	ELLENDALE	876296W
264.16	T.R.306	ELLENDALE	876297D
264.52	T.R.306	ELLENDALE	876298K
264.82	CSAH 35	ELLENDALE	876299S
265.88	T.R.239	ELLENDALE	876302X
266.08	T.R.102	ELLENDALE	876303E
266.41	PRIVATE	ELLENDALE	876304L
267.02	S.W 168TH ST	ELLENDALE	876305T
267.41	PRIVATE	ELLENDALE	876306A
268.01	T-47	ELLENDALE	876308N
268.52	EIGHTH AVE.	ELLENDALE	876310P
268.73	FIFTH AVE	ELLENDALE	876311W
268.75	FIFTH AVE HSE TRK	ELLENDALE	924023K
270.55	SW 133RD ST	ELLENDALE	876312D
271.74	PRIVATE	ELLENDALE	876316F
272.17	SW 42ND AVE	ELLENDALE	876317M
272.53	PRIVATE	HOPE	876318U
272.66	PRIVATE	HOPE	876319B
273.12	SW 108TH ST	HOPE	876321C
274.64	SW 93RD ST	HOPE	876325E
274.98	PRIVATE	HOPE	876326L
275.27	SW 86TH ST.	HOPE	876327T
275.67	SW 81ST ST	HOPE	876328A
277.17	SW 68TH ST	HOPE	876331H
277.96	185TH STREET	HOPE	876334D
278.25	SW 58TH ST	HOPE	876335K
278.66	PRIVATE	HOPE	876336S
279.33	SW 48TH ST	OWATONNA	876338F
280.35	PRIVATE	OWATONNA	876340G
280.93	SW 22ND ST.	OWATONNA	876342V
281.58	28TH ST SW	OWATONNA	876343C
282.61	BOAT LANDING	OWATONNA	876345R
282.89	SWIMMING POOL RD	OWATONNA	876346X
283.82	SCHOOL ST	OWATONNA	876348L
284.07	BRIDGE	OWATONNA	876350M
284.32	GLENDALE ST	OWATONNA	876351U
284.70	NORTH ST	OWATONNA	876352B
285.97	26TH ST NW	OWATONNA	876356D
286.97	NW 36TH ST	OWATONNA	876358S
288.28	NW 50TH ST	OWATONNA	876359Y
289.26	PRIVATE	OWATONNA	876361A
289.47	PRIVATE	OWATONNA	876362G
290.01	FIFTH AVE SE	OWATONNA	876363N
290.18	PRIVATE	OWATONNA	876364V
290.51	SECOND AVE NE	MEDFORD	876366J
290.74	FIFTH AVE NE	MEDFORD	876367R
291.44	PRIVATE	MEDFORD	876369E
291.97	270TH ST (CO RD 9	FARIBAULT	876370Y
292.35	PRIVATE	FARIBAULT	876371F
292.72	PRIVATE	FARIBAULT	876372M
293.10	PRIVATE	FARIBAULT	876373U
293.49	PRIVATE	FARIBAULT	876375H
294.15	PRIVATE	FARIBAULT	876376P
294.38	PRIVATE	FARIBAULT	876377W
294.78	PRIVATE	FARIBAULT	876379K
295.31	240TH ST E	FARIBAULT	875735A
295.74	PRIVATE	FARIBAULT	876381L
296.35	227TH ST. E.	FARIBAULT	876382T
297.34	PRIVATE	FARIBAULT	876384G
298.54	DAIRY LANE	FARIBAULT	876385N
299.76	SECOND ST NW.	FARIBAULT	876387C
299.84	THIRD ST NW	FARIBAULT	876388J
300.83	FOURTEENTH ST NW	FARIBAULT	876390K
302.37	178TH ST	FARIBAULT	876391S
303.11	PRIVATE	FARIBAULT	876393F
303.45	PRIVATE	FARIBAULT	876394M
303.80	PRIVATE	FARIBAULT	876395U
304.27	160TH ST	FARIBAULT	876398P
304.80	PRIVATE	FARIBAULT	876397H
305.36	CSAH 9	FARIBAULT	876399W
305.98	PRIVATE	FARIBAULT	876400N
306.40	140TH ST.	FARIBAULT	876401V

M.P.	Street	City	Dot Nbr.
307.15	PRIVATE	FARIBAULT	380354R
307.56	PRIVATE	FARIBAULT	380355X
307.70	130TH ST.	FARIBAULT	380357L
307.99	CABOT AVE.	DUNDAS	380358T
309.36	118TH ST.	DUNDAS	380359A
310.34	WEST AVE	DUNDAS	380360U
310.55	PED(MILL ST)	DUNDAS	380361B
310.62	HESTER STREET	NORTHFIELD	380362H
311.06	PEDESTRIAN	NORTHFIELD	380363P
311.39	PRIVATE	NORTHFIELD	380364W
311.57	PRIVATE	NORTHFIELD	380365D
312.12	PRIVATE	NORTHFIELD	380366K
312.15	SECHLER PARK	NORTHFIELD	380367S
313.27	5TH STREET WEST	NORTHFIELD	380368Y
313.49	3RD ST.	NORTHFIELD	380370A
313.58	2ND STREET	NORTHFIELD	380371G
313.75	ST. OLAF AVE	NORTHFIELD	380372N
314.41	FREMOUNT AVE.	NORTHFIELD	384055X
315.51	320TH STREET	NORTHFIELD	380375J
316.02	315TH ST	NORTHFIELD	380376R
317.65	PRIVATE	NORTHFIELD	380377X
318.02	PRIVATE	NORTHFIELD	380378E
318.38	290TH STREET WEST	NORTHFIELD	380379L
320.65	PRIVATE	CASTLE ROCK	380383B
323.38	PRIVATE	CASTLE ROCK	380389S
323.49	PRIVATE	NORTHFIELD	380390L
323.88	240TH ST WEST	FARMINGTON	380391T
324.78	PRIVATE	CASTLE ROCK	380392A
325.95	ASH STREET	FARMINGTON	380393G
326.47	SPRUCE STREET	FARMINGTON	380394N
326.55	PEDESTRIAN	FARMINGTON	380395V
326.64	ELM STREET	FARMINGTON	380396C
327.32	PRIVATE	FARMINGTON	380408U
327.63	PRIVATE	FARMINGTON	380409B
327.78	PRIVATE	FARMINGTON	380410V
328.28	PRIVATE	ROSEMOUNT	380411C
329.10	PRIVATE	ROSEMOUNT	380412J
331.28	170TH	ROSEMOUNT	380414X
331.97	PRIVATE	ROSEMOUNT	380415E
332.36	160TH	ROSEMOUNT	380416L
333.20	PRIVATE	ROSEMOUNT	380420B
333.26	PRIVATE	ROSEMOUNT	380421H
333.30	150TH / HWY 42	ROSEMOUNT	380444K
333.60	145TH ST	ROSEMOUNT	876402C
333.98	BISCAYNE	ROSEMOUNT	876403J
335.65	AKRON AVE	ROSEMOUNT	876407L
336.23	135TH ST EAST	ROSEMOUNT	876409A
336.54	PRIVATE	ROSEMOUNT	876412H
337.01	PRIVATE	ROSEMOUNT	876413P
337.51	PVT-SHAFER CON	ROSEMOUNT	876414W
337.75	PRIVATE	ROSEMOUNT	876415D
337.89	RICH VALLEY BLV	ROSEMOUNT	876416K
338.29	117TH ST E	INVER GROVE H	876418Y
338.52	PRIVATE	INVER GROVE H	921259S
340.52	PRIVATE	INVER GROVE H	876420A
343.68	PRIVATE	INVER GROVE H	876423V
343.82	PRIVATE	INVER GROVE H	184905H
343.96	UPPER 71ST ST.	INVER GROVE H	184904B
344.05	VILLAUME AVE	SOUTH ST PAUL	187171U
344.51	66TH ST. E	INVER GROVE H	184902M
344.60	65TH ST. E	INVER GROVE H	184901F
345.51	PRIVATE	SOUTH ST PAUL	184900Y
345.97	RICHMOND AVE	SOUTH ST PAUL	184882D
346.11	HARDMAN	SOUTH ST PAUL	187059H
346.12	DAKOTA BULK	SOUTH ST PAUL	924286Y
346.14	FARWELL ST.	SOUTH ST PAUL	184891C
346.18	HARDMAN	SOUTH ST PAUL	187060C
346.62	VERDEROSA RD	SOUTH ST PAUL	876435P
350.17	PRIVATE	ST. PAUL	921269X
350.68	PRIVATE	ST. PAUL	921270S
351.11	PIGS EYE LAKE RD	ST. PAUL	184499N
352.01	CHILDS RD	ST. PAUL	184501M
352.20	PRIVATE YARD TR.	ST. PAUL	184500F