



# ANGLETON SUB

Page 2 of 2

FREEDMAN'S FOG CHARTS



**REFERENCE ONLY**  
**Mistakes Guaranteed**

Footages between Signal Mast are UNVERIFIED

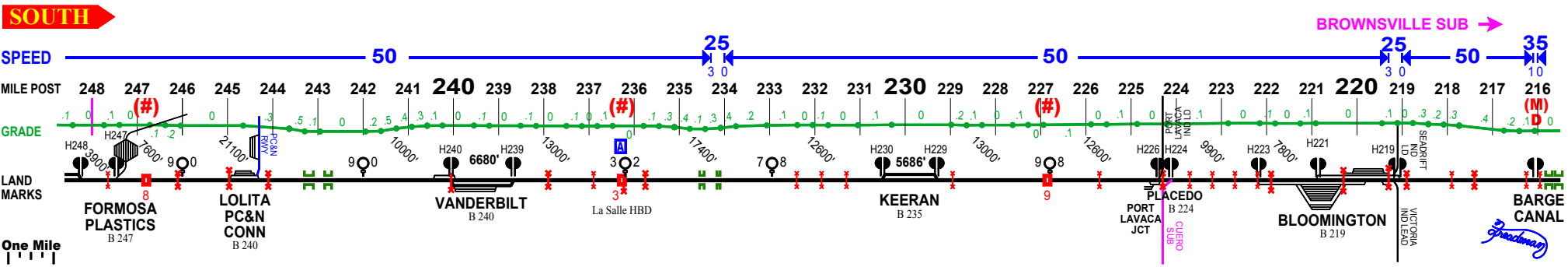
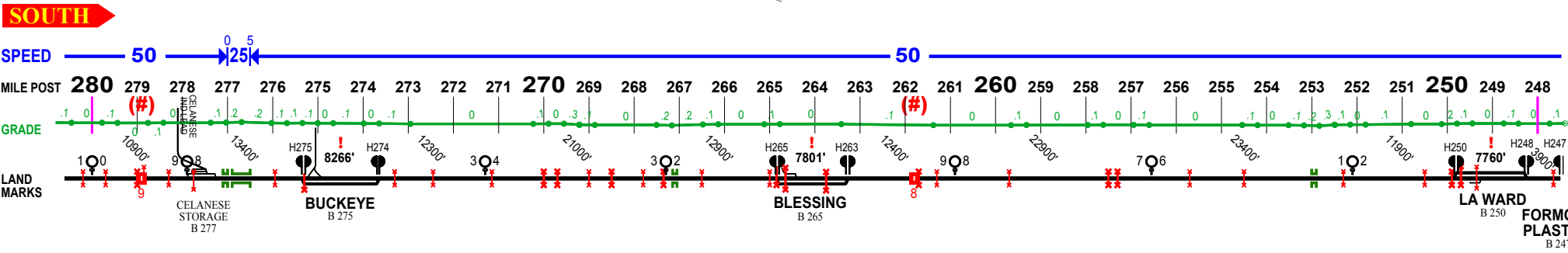
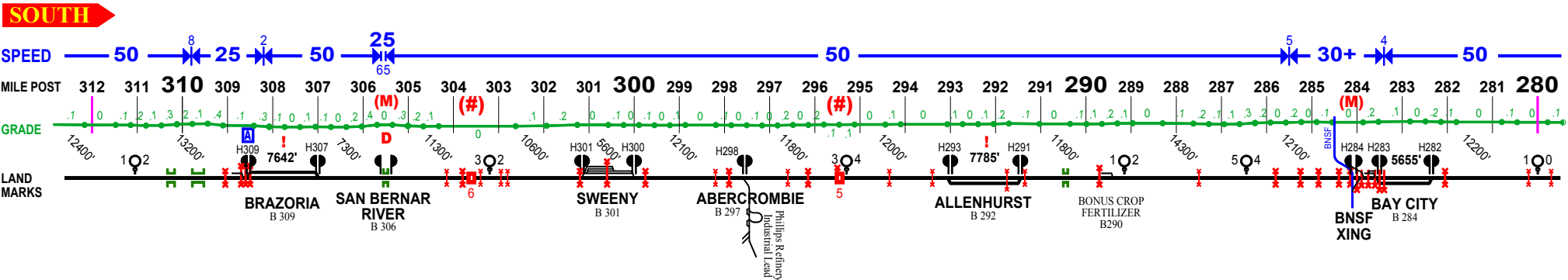
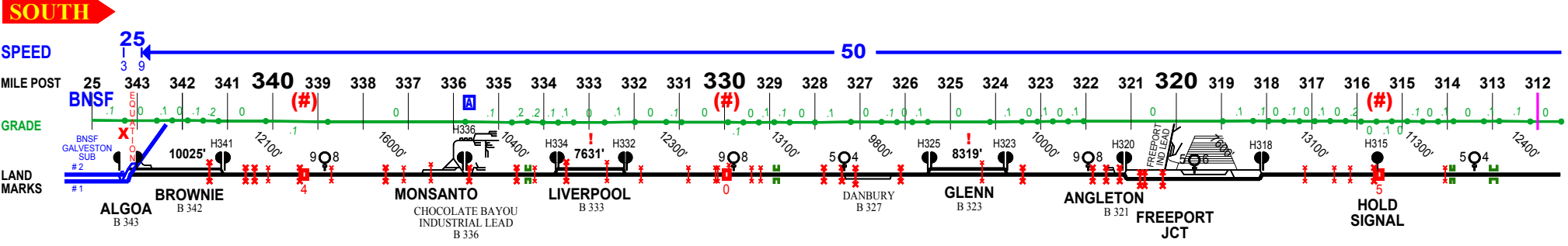
Printed Black and White, with a Red pen, tracking Slow Orders is easy.  
→ When Printing, select "NONE" for Page Scaling ←  
Auto Rotate and Center OK  
Any Scaling will make drawing 12% Smaller

CUSTOMIZE with a PDF Text Editor  
All is EDITABLE

Tutorial & Feedback @ [www.FOGCHART.com](http://www.FOGCHART.com)  
and How To acquire a Detailed RD Xing list

**GRADE NOTE**  
GRADE determined using GPS data.  
Elevation taken every 1800 feet or so.  
Grade then calculated for those 1800 ft.  
Peaks and Valleys will be rounded off.  
Small dips and humps will be missed.

GRADE IS ROUNDED to the TENTH.



*Freedman*