

AYER SUB

Page 1 of 4

BNSF WARRANTS
REQUIRED PAST
FISH LAKE NORTH
MP 354.7



REFERENCE ONLY
For Learning Purposes
Mistakes Guaranteed

CUSTOMIZE with a
PDF Text Editor
All is EDITABLE

Footages between Signal Mast
are UNVERIFIED


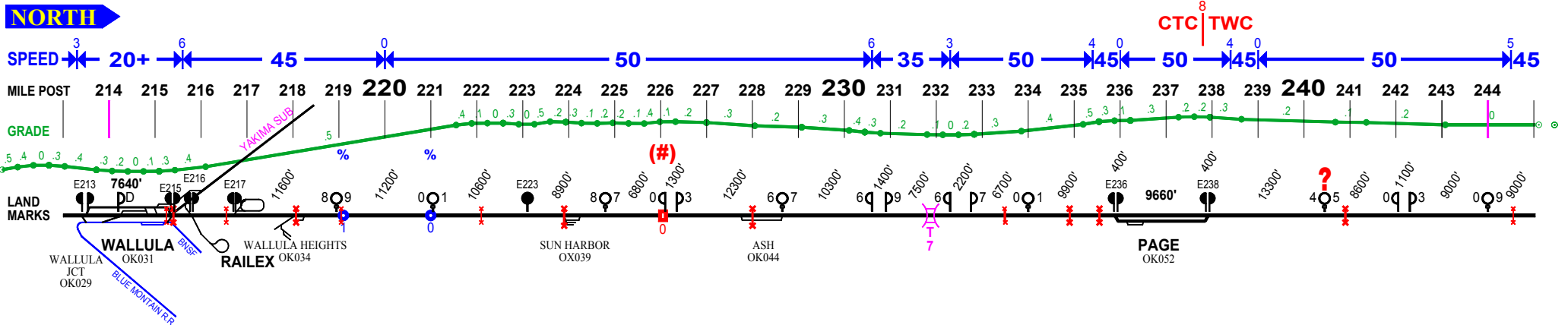
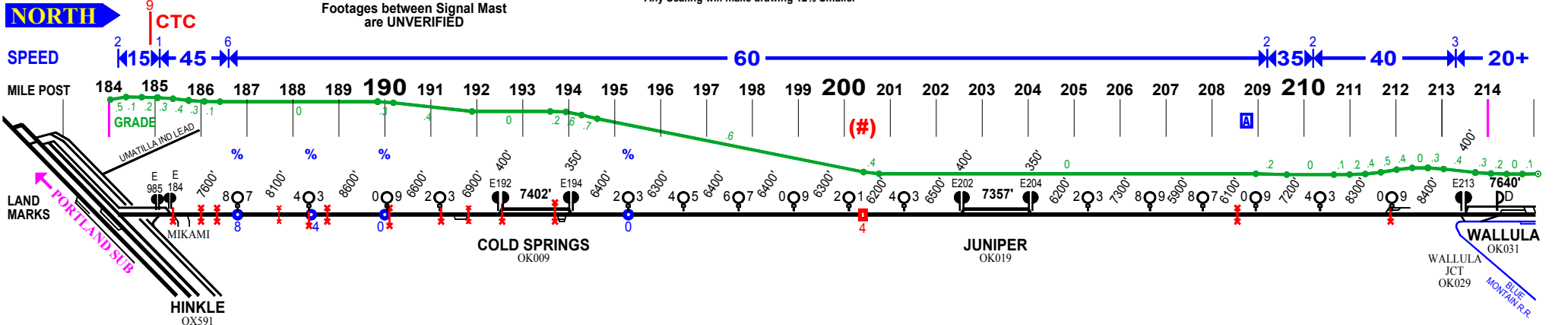
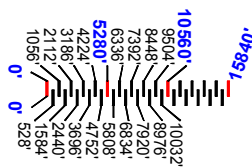
- 8 SPEED CHANGE located MP xx.8
- 1 PUBLIC Private at Grade Crossing

- # Detector Talker (Always Talks) Located MP xxx.1
- % Detector (Talk On Defect Only) Located MP xxx.5

SIGNALS are for ALL MAINS & Controlled Sidings
UNLESS Noted Different

See Tutorial at
FOGCHART.com
for UP Web path to
Road Crossing List

One Mile



AYER SUB

Page 2 of 4



One Mile
|-----|

REFERENCE ONLY
For Learning Purposes
Mistakes Guaranteed

EDIT with a
PDF Text Editor

8 SPEED CHANGE located MP xx.8

SIGNALS are for ALL MAINS & Controlled Sidings
UNLESS Noted Different

Footages between Signal Mast
are UNVERIFIED

1 # Detector Talker (Always Talks)
Located MP xxx.1

5 % Detector (Talk On Defect Only)
Located MP xxx.5

PUBLIC **Private** at Grade Crossing

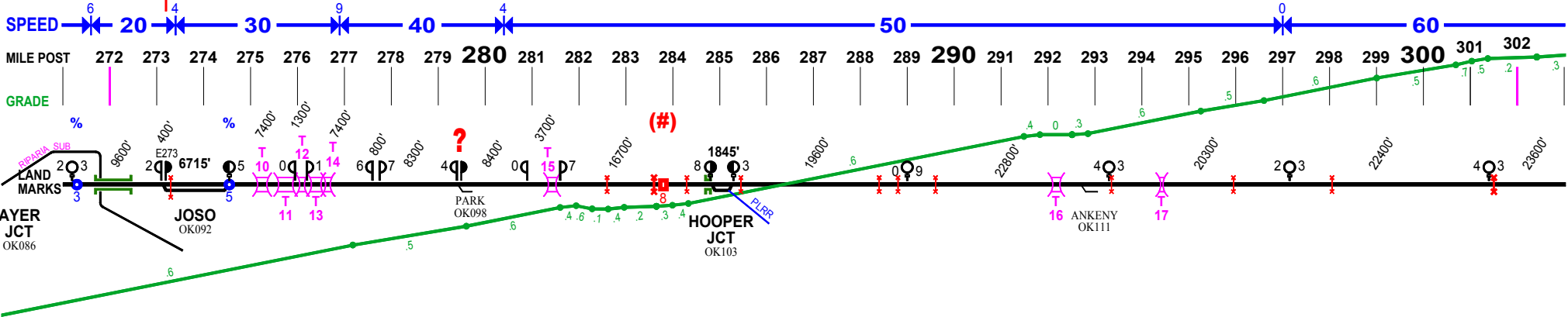
See Tutorial at
FOGCHART.com
for UP Web path to
Road Crossing List

GRADE NOTE

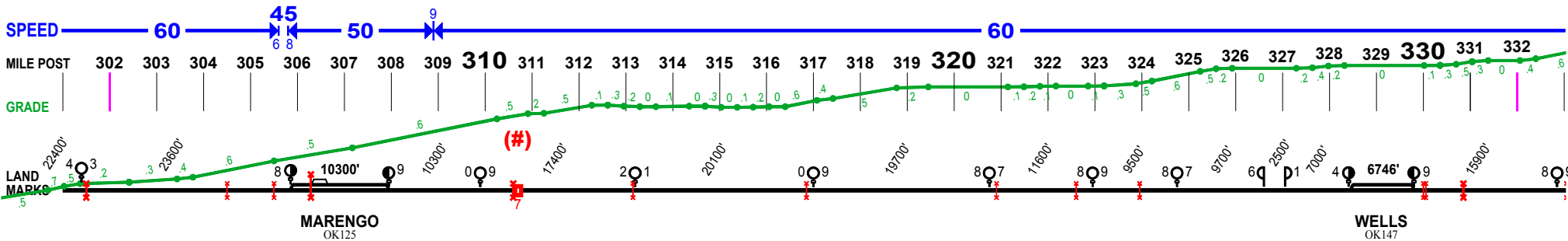
GRADE determined using GPS data.
Elevation taken every 1800 feet or so.
Grade then calculated for those 1800 ft.
Peaks and Valleys will be rounded off.
Small dips and humps will be missed.

GRADE IS ROUNDED to the TENTH.

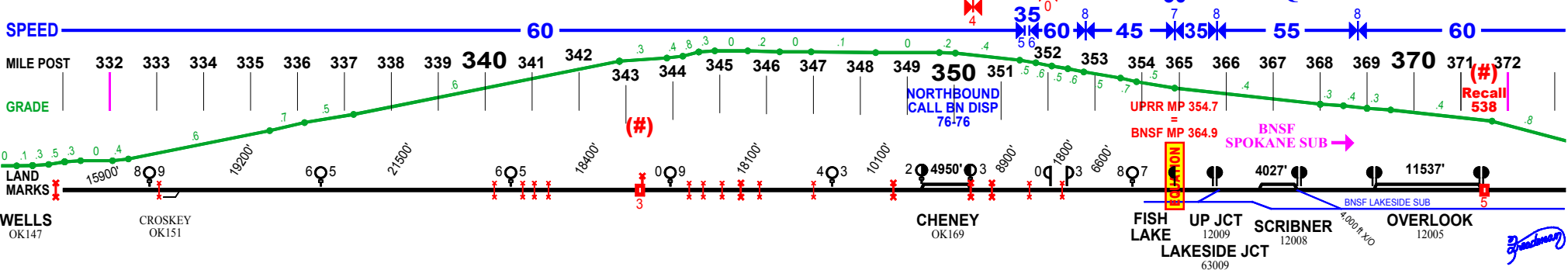
NORTH CTC|TWC



NORTH



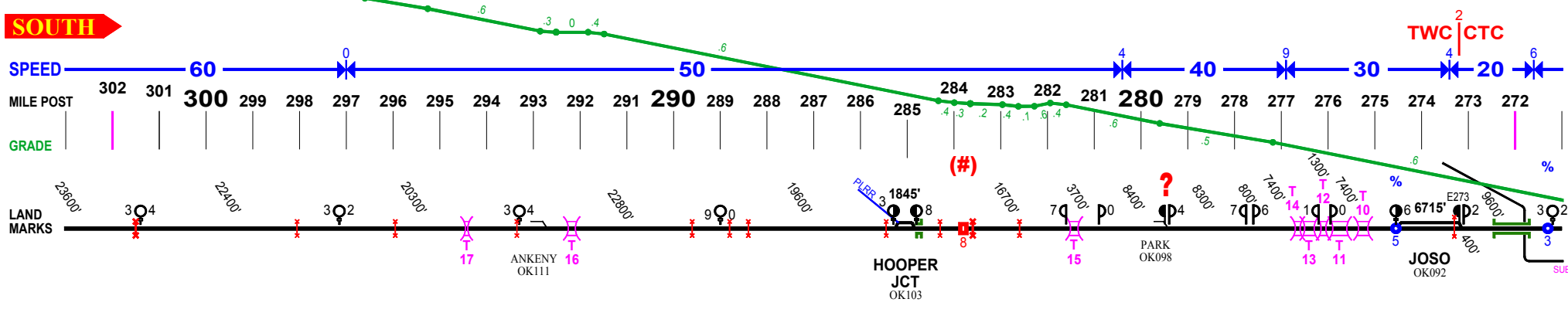
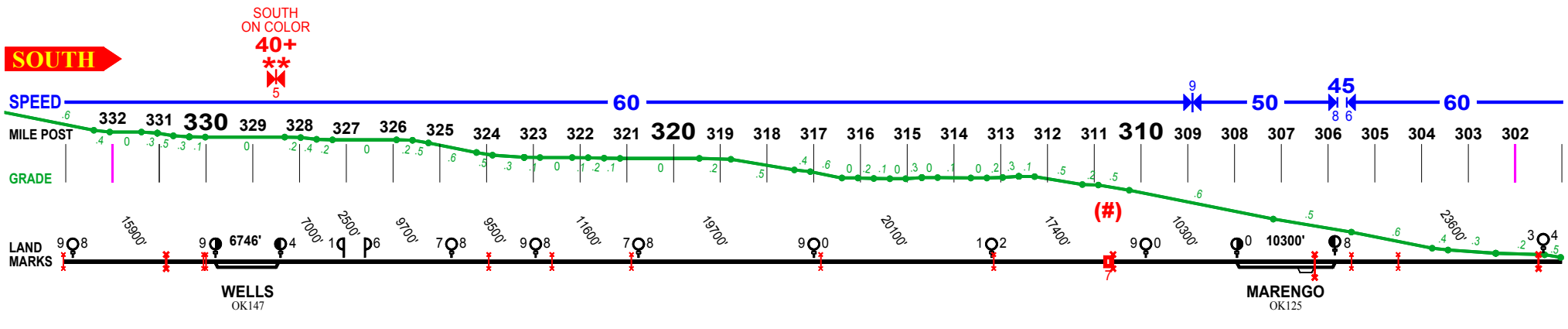

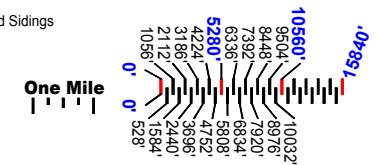
NORTH





REFERENCE ONLY
For Learning Purposes
Mistakes Guaranteed

- 8 SPEED CHANGE located MP xx.8
 - PUBLIC Private at Grade Crossing
 - 1 # Detector Talker (Always Talks) Located MP xxx.1
 - 5 % Detector (Talk On Defect Only) Located MP xxx.5
- CUSTOMIZE with a PDF Text Editor
All is EDITABLE
- Footages between Signal Mast are UNVERIFIED
- See Tutorial at FOGCHART.com
for UP Web path to Road Crossing List
- SIGNALS are for ALL MAINS & Controlled Sidings UNLESS Noted Different



AYER SUB

Page 4 of 4



REFERENCE ONLY
For Learning Purposes
Mistake Guaranteed

EDIT with a
PDF Text Editor

SPEED CHANGE located MP xx.8

SIGNALS are for ALL MAINS & Controlled Sidings
UNLESS Noted Different

Footages between Signal Mast
are UNVERIFIED

Detector Talker (Always Talks)
Located MP xxx.x

% Detector (Talk On Defect Only)
Located MP xxx.5

PUBLIC Private at Grade Crossing

See Tutorial at
FOGCHART.com
for UP Web path to
Road Crossing List

**GRADE
NOTE**

GRADE determined using GPS data.
Elevation taken every 1800 feet or so.
Grade then calculated for those 1800 ft.
Peaks and Valleys will be rounded off.
Small dips and humps will be missed.

GRADE IS ROUNDED to the TENTH.

