

REFERENCE ONLY
For Learning Purposes
Mistakes Guaranteed



Printed black and white with a red pen
 Slow Orders are easy to keep track of

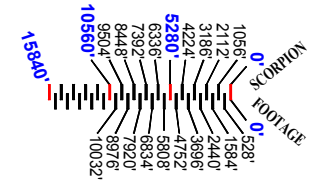
8 SPEED CHANGE located MP xx.8
 PUBLIC Private at Grade Crossing

1 # Detector Talker (Always Talks)
 Located MP xxx.1

EDIT with a
 PDF Text Editor

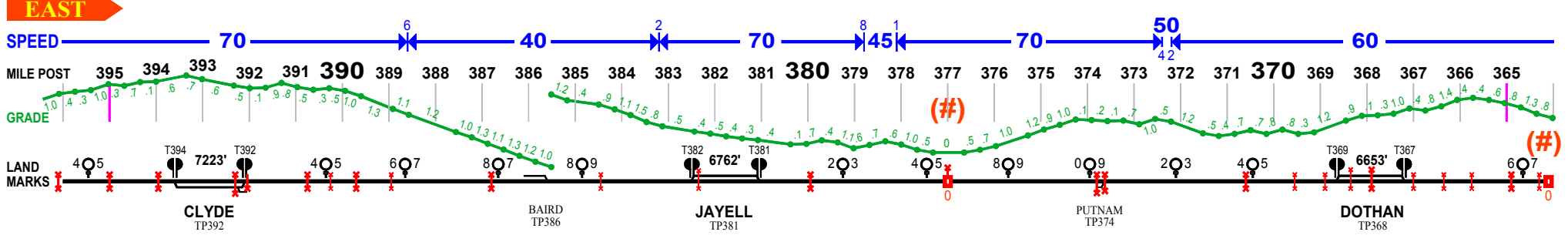
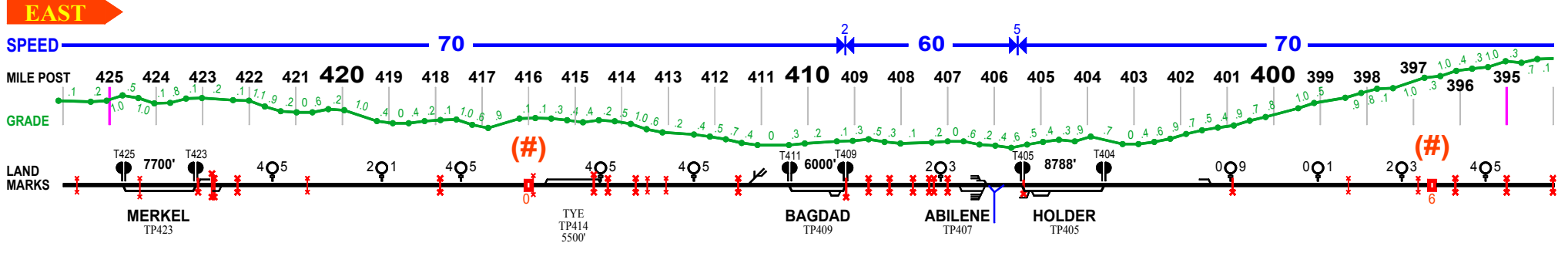
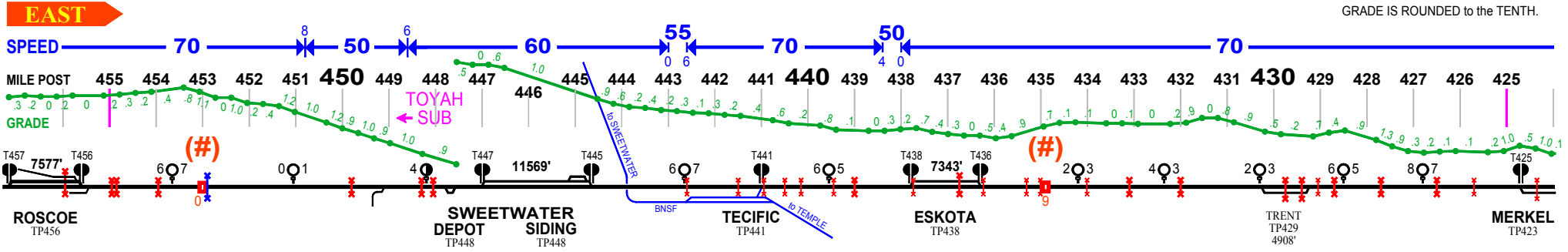
SIGNALS are for ALL MAINS & Controlled Sidings
 UNLESS Noted Different

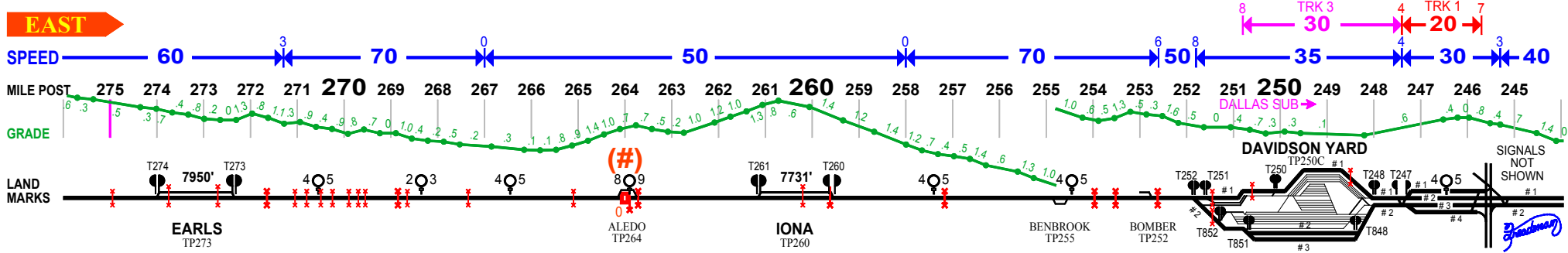
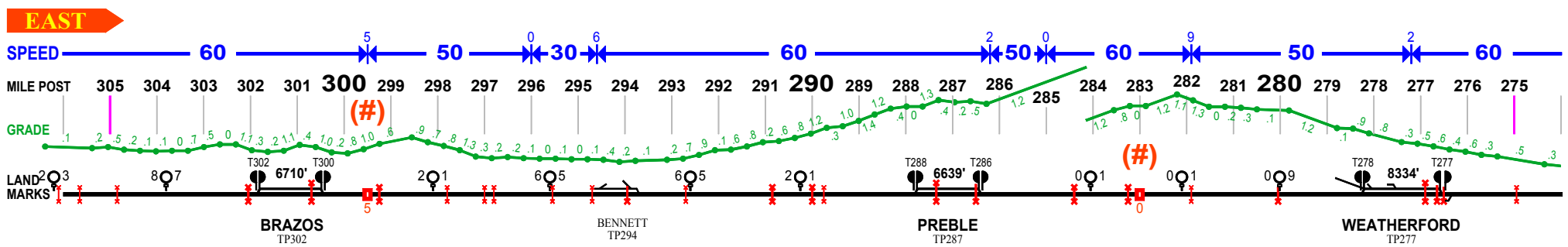
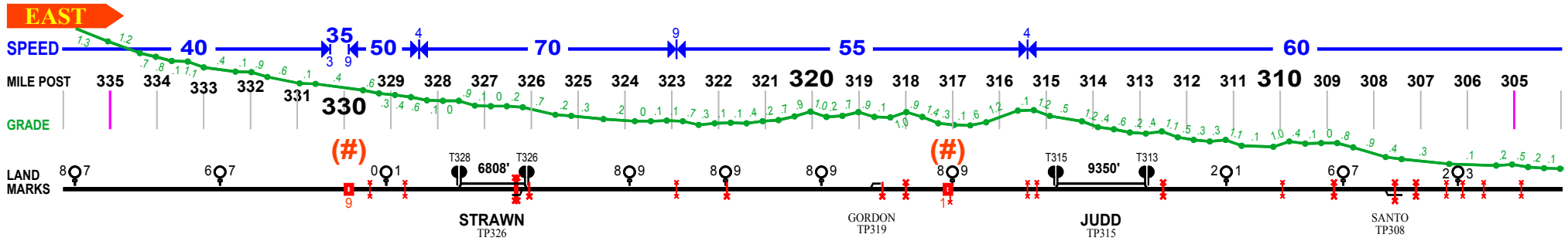
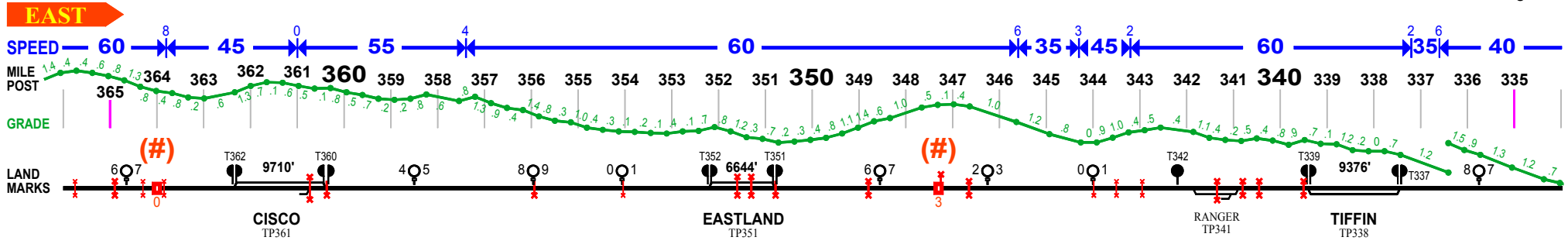
See Tutorial at
www.FOGCHART.com



GRADE NOTE
 GRADE determined using GPS data.
 Elevation taken every 1800 feet or so.
 Grade then calculated for those 1800 ft.
 Peaks and Valleys will be rounded off.
 Small dips and humps will be missed.
 GRADE IS ROUNDED to the TENTH.

EASTWARD





BAIRD SUB

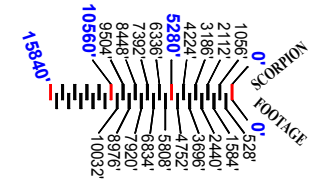
REFERENCE ONLY
For Learning Purposes
Mistakes Guaranteed

8 SPEED CHANGE located MP xx.8
PUBLIC Private at Grade Crossing

Detector Talker (Always Talks)
Located MP xxx.1
EDIT with a
PDF Text Editor

SIGNALS are for ALL MAINS & Controlled Sidings
UNLESS Noted Different

See Tutorial at
www.FOGCHART.com



One Mile

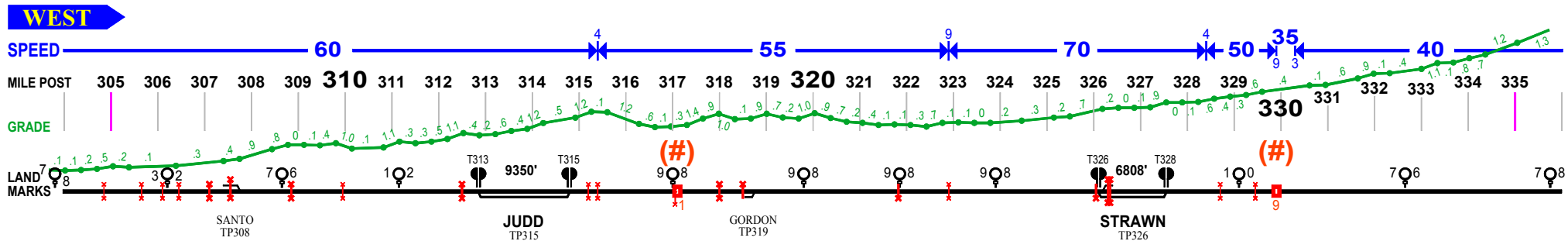

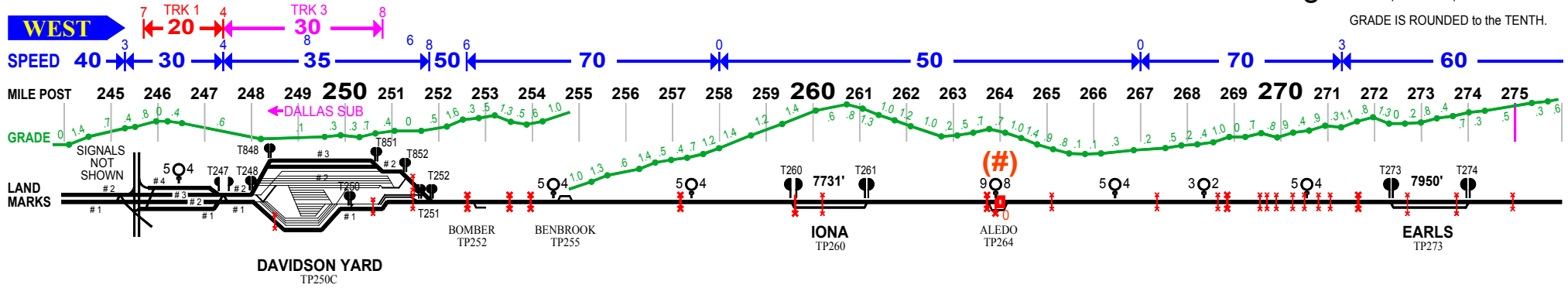
GRADE NOTE
GRADE determined using GPS data.
Elevation taken every 1800 feet or so.
Grade then calculated for those 1800 ft.
Peaks and Valleys will be rounded off.
Small dips and humps will be missed.
GRADE IS ROUNDED to the TENTH.

Page 3 of 4



Printed black and white with a red pen
Slow Orders are easy to keep track of

WESTWARD



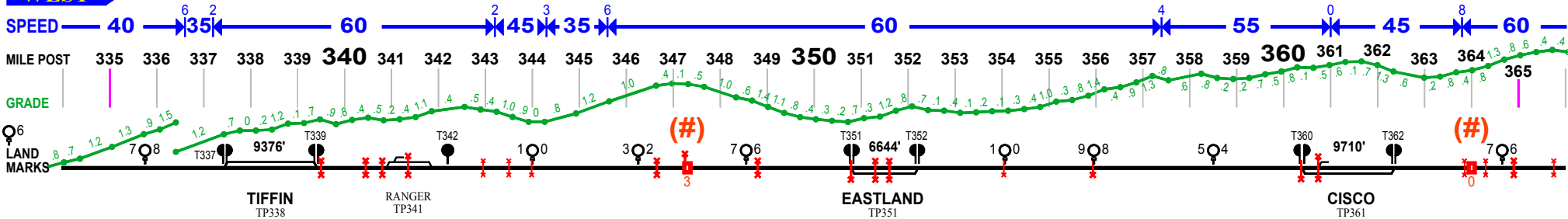
One Mile

BAIRD SUB

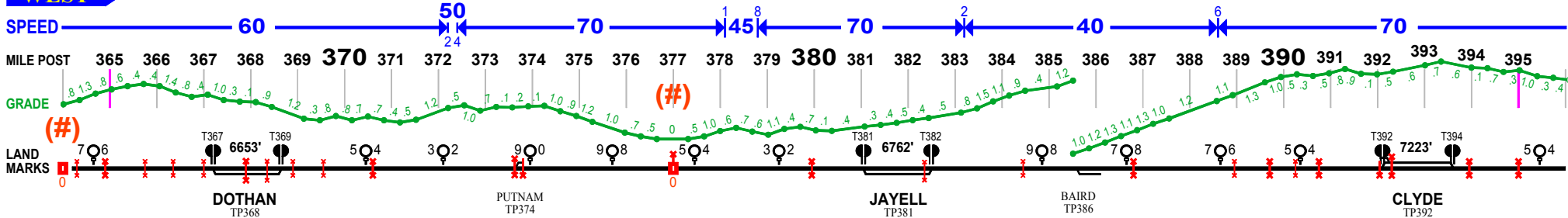
REFERENCE ONLY
Mistakes Guaranteed



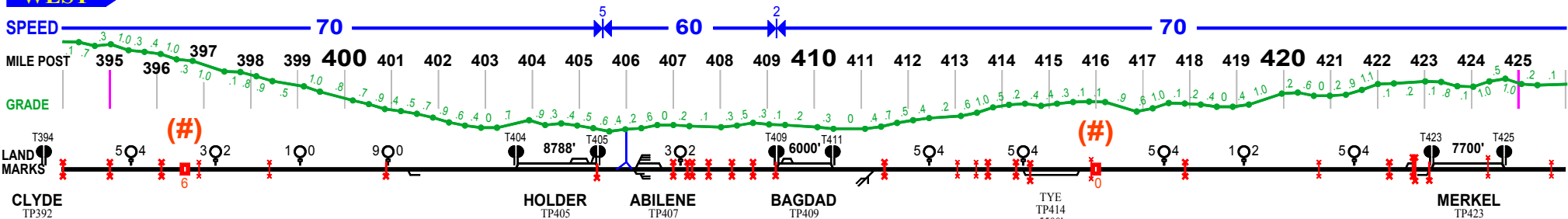
WEST



WEST



WEST



WEST

