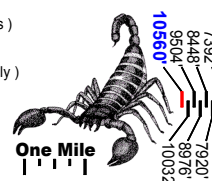


REFERENCE ONLY
 For Learning Purposes
 Mistakes Guaranteed

ALL Footages are UNVERIFIED

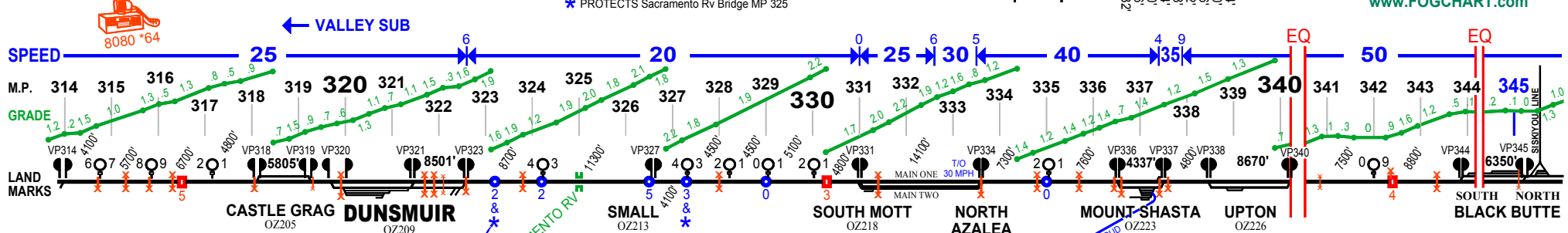
- SPEED CHANGE located MP xx.8
- SIGNALS are for ALL MAINS & Controlled Sidings UNLESS Noted Different
- PUBLIC at Grade Road Crossing
- PROTECTS Sacramento Rv Bridge MP 325
- # Detector Talker (Always Talks) Located MP xxx.1
- % Detector (Talk On Defect Only) Located MP xxx.5
- Private at Grade Road Crossing



SCORPION FOOTAGE

GRADE NOTE
 GRADE determined using GPS data. Elevation taken every 1800 feet or so. Grade then calculated for those 1800 ft. Peaks and Valleys will be rounded off. Small dips and humps will be missed.
 GRADE IS ROUNDED to the TENTH.
 See Tutorial at www.FOGCHART.com

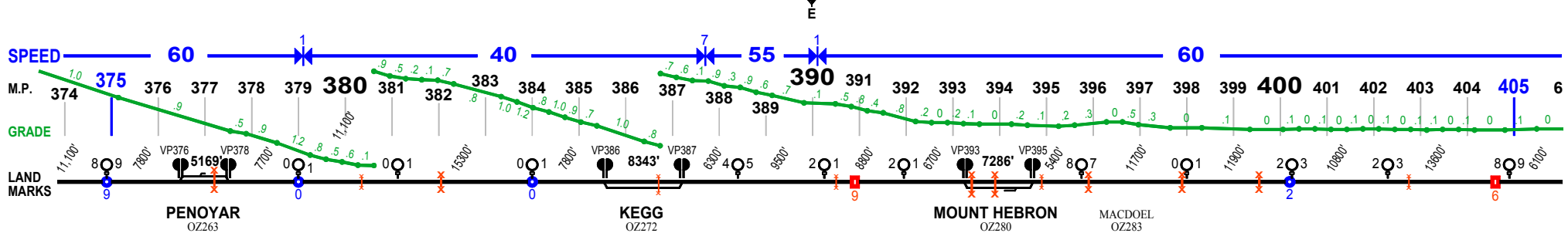
NORTH



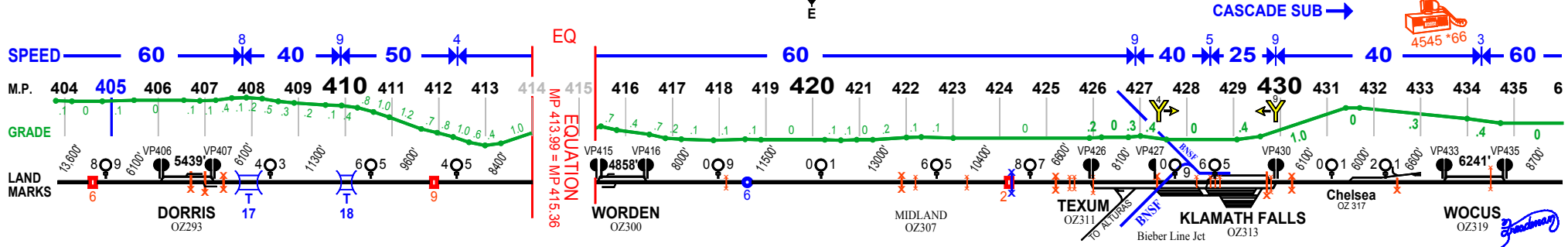
NORTH



NORTH



NORTH



MARCH 2009 BLACK BUTTE

Page 2 of 2

REFERENCE ONLY
For Learning Purposes
Mistakes Guaranteed

ALL Footages are UNVERIFIED

8 SPEED CHANGE located MP xx.8

SIGNALS are for ALL MAINS & Controlled Sidings UNLESS Noted Different

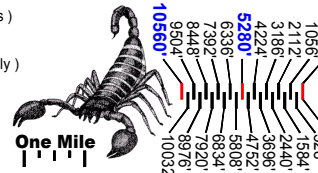
X PUBLIC at Grade Road Crossing

* PROTECTS Sacramento Rv Bridge MP 325

1 # Detector Talker (Always Talks) Located MP xxx.1

5 % Detector (Talk On Defect Only) Located MP xxx.5

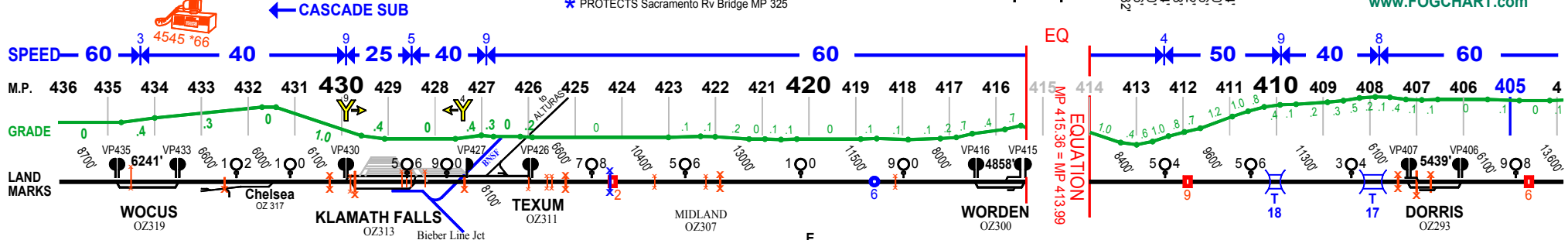
I Private at Grade Road Crossing



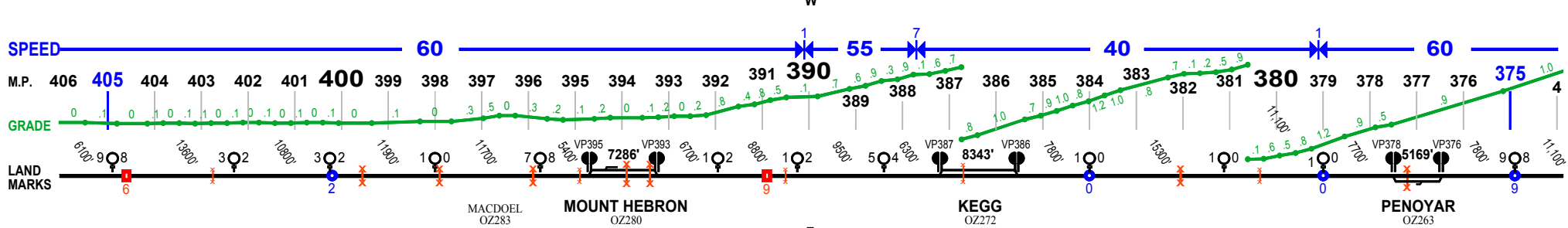
SCORPION FOOTAGE

GRADE NOTE
GRADE determined using GPS data. Elevation taken every 1800 feet or so. Grade then calculated for those 1800 ft. Peaks and Valleys will be rounded off. Small dips and humps will be missed.
GRADE IS ROUNDED to the TENTH.
See Tutorial at www.FOGCHART.com

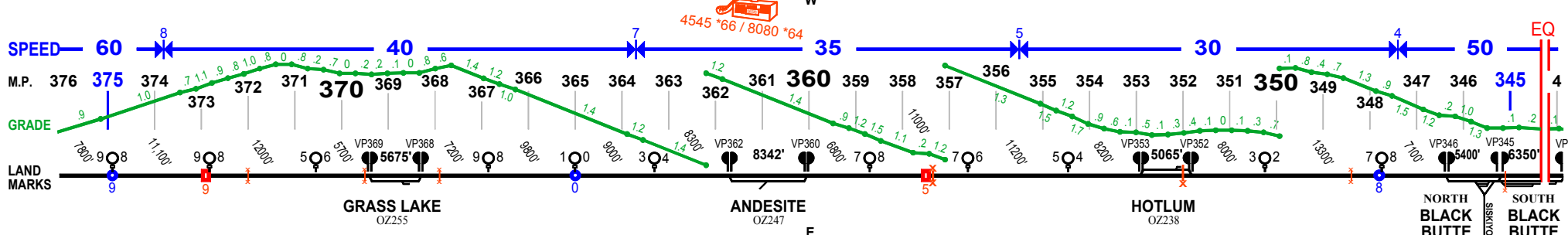
SOUTH



SOUTH



SOUTH



SOUTH

