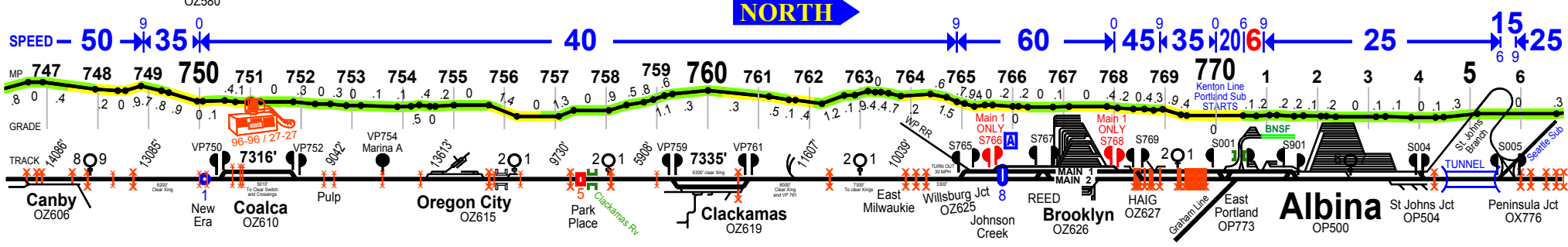
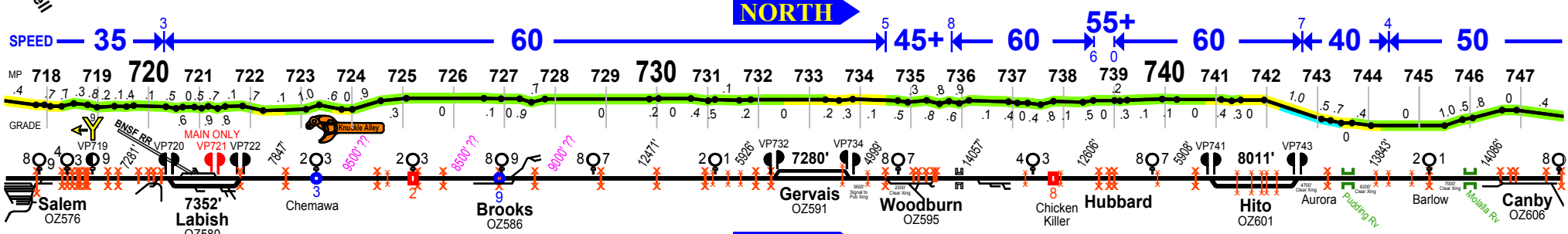
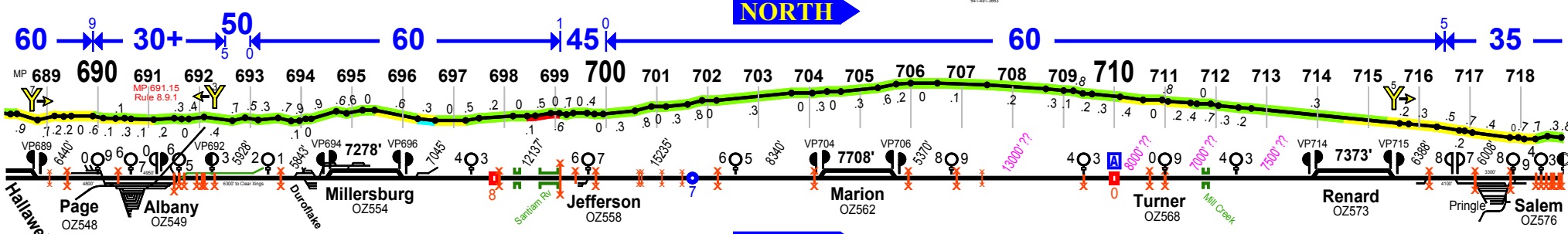
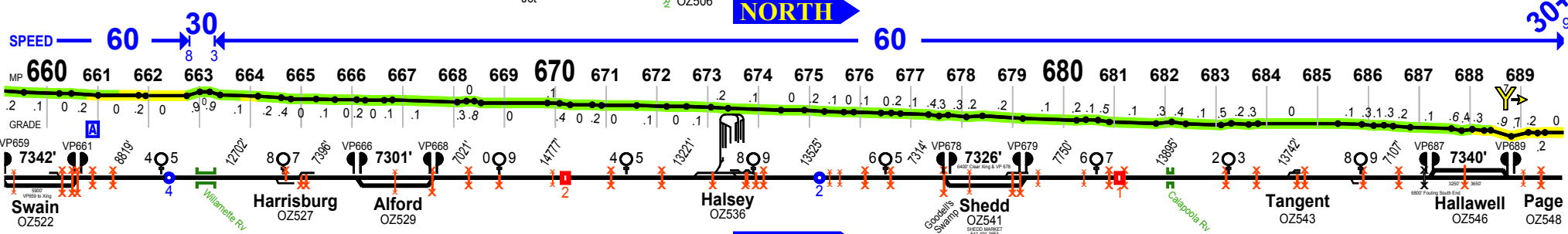
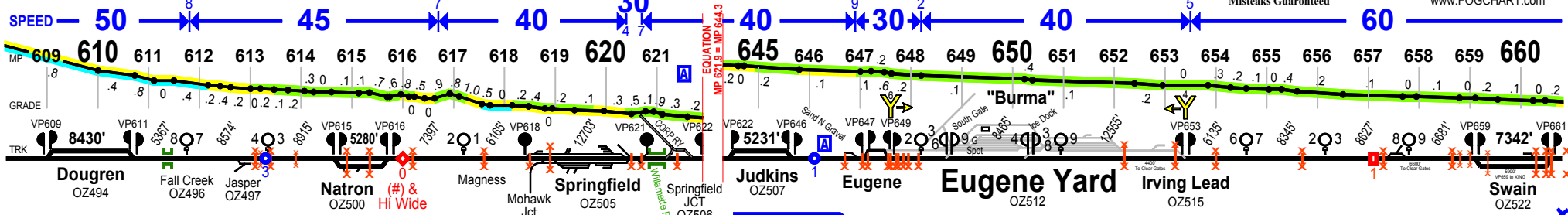


Footages between Signals are UNVERIFIED



REFERENCE ONLY
For Learning Purposes
Mistakes Guaranteed

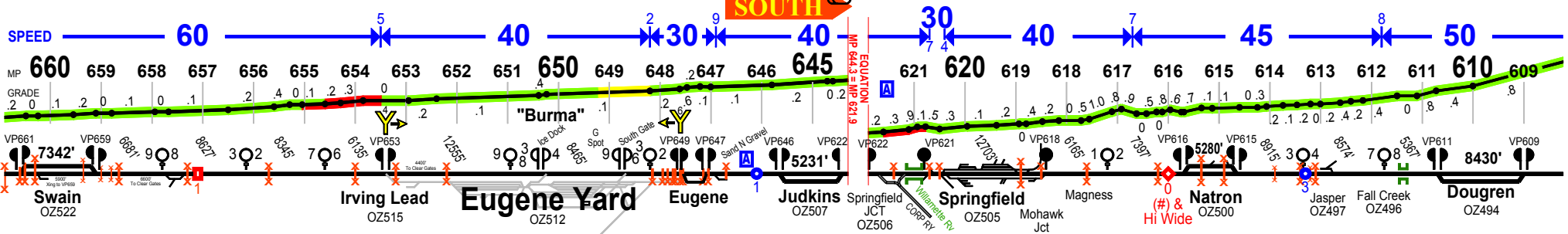
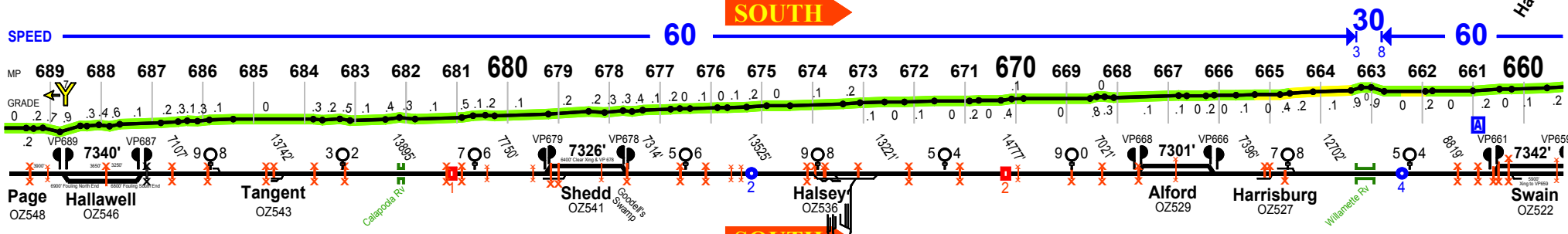
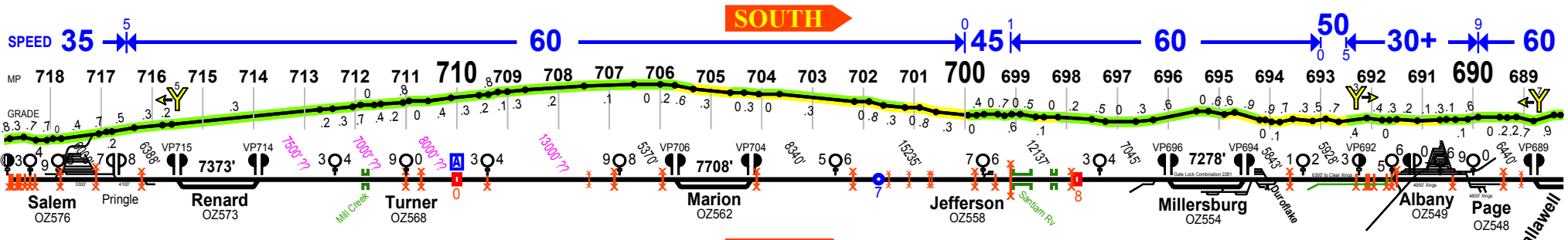
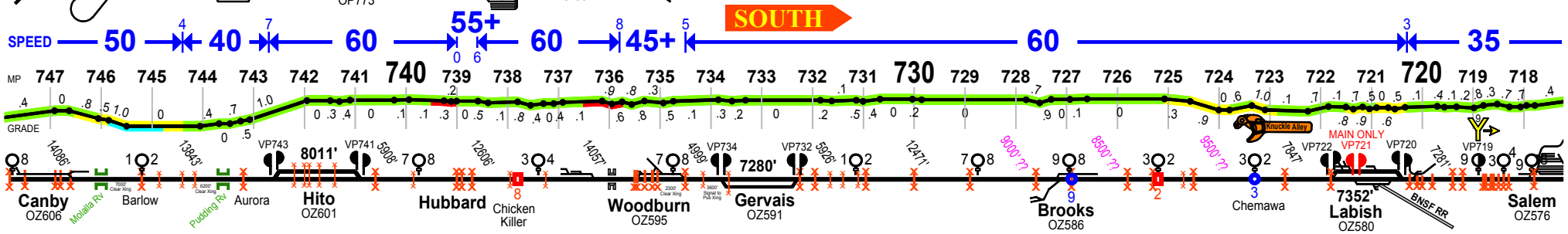
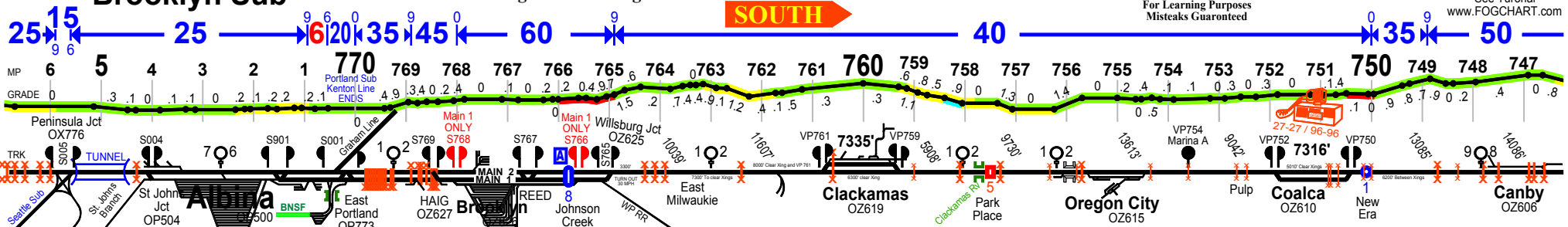
SEPT 2008
See Tutorial
www.FOGCHART.com



Footages between Signals are UNVERIFIED

REFERENCE ONLY For Learning Purposes Mistakes Guaranteed

SEPT 2008 See Tutorial www.FOGCHART.com



Brooklyn Sub at Grade Road Crossings

MP	Street	City	Dot Nbr.
582.30	WESTFIR-OAKRIDGE	OAKRIDGE	766233N
583.80	WINFREY ROAD	WESTFIR	766237R
584.47	NORTH FORK RD	WESTFIR	912099G
585.50	NORTH FORK RD	WESTFIR	766238X
586.60	NORTH FORK RD	WESTFIR	766239E
588.14	NORTH FORK RD	WESTFIR	766240Y
589.20	COMPANY ROAD	OAKRIDGE	921421E
590.30	HAMPTON BOAT LAND	WESTFIR	766241F
590.70	COMPANY ROAD	WESTFIR	921422L
596.51	COMPANY ROAD	WESTFIR	921423T
598.20	COMPANY ROAD	WESTFIR	921424A
605.85	COMPANY ROAD	WESTFIR	921425G
607.95	COMPANY ROAD	WESTFIR	921426N
613.10	HILLS CREEK RD	JASPER	766253A
613.19	PRIVATE CROSSING	JASPER	766254G
613.40	WALLACE CREEK RD	JASPER	766255N
613.92	PRIVATE CROSSING	JASPER	766256V
614.90	JASPER RD.	JASPER	766259R
615.35	SMITH ROAD	SPRINGFIELD	766262Y
616.19	MT VERNON CEMT. R	SPRINGFIELD	756636A
617.60	42ND ST.	SPRINGFIELD	756635T
618.50	SOUTH 32ND ST	SPRINGFIELD	756631R
618.90	28TH ST	SPRINGFIELD	756627B
619.00	PRIVATE CROSSING	SPRINGFIELD	756626U
619.40	PRIVATE CROSSING	SPRINGFIELD	756570C
619.50	PRIVATE CROSSING	SPRINGFIELD	756623Y
619.80	PRIVATE CROSSING	SPRINGFIELD	756624F
619.82	PRIVATE CROSSING	SPRINGFIELD	756625M
620.45	PRIVATE CROSSING	SPRINGFIELD	756567U
620.50	SOUTH FIFTH STREE	SPRINGFIELD	756566M
620.70	2ND ST	SPRINGFIELD	756563S
620.75	PRIVATE CROSSING	SPRINGFIELD	756564Y
620.80	S.B. ST.	SPRINGFIELD	756565F
621.40	EAST 19TH AVENUE	SPRINGFIELD	756557N
645.00	9TH. AVENUE	SPRINGFIELD	756637G
646.68	8 TH ST	EUGENE	756547H
647.06	5TH AND HIGH ST	EUGENE	756544M
647.13	PEARL ST	EUGENE	756543F
647.53	LINCOLN ST	EUGENE	756542Y
647.61	LAWRENCE ST	EUGENE	756541S
647.68	WASHINGTON ST	EUGENE	756540K
647.76	JEFFERSON ST (1-W	EUGENE	756539R
647.84	MADISON STREET	EUGENE	756538J
647.92	MONROE ST	EUGENE	756537C
648.15	VAN BUREN ST	EUGENE	756536V
652.20	IRVING RD	EUGENE	756532T
653.20	IRVINGTON DRIVE	EUGENE	756533A
654.00	AUBREY LANE	EUGENE	756535N
655.70	MEADOWVIEW ROAD	HARRISBURG	753593Y
657.30	MILLIRON ROAD	HARRISBURG	912006K
658.63	PRAIRIE RD	JUNCTION CITY	759801T
658.82	PRIVATE CROSSING	HARRISBURG	759800L
659.00	PRIVATE CROSSING	HARRISBURG	912120K
659.33	PRIVATE CROSSING	HARRISBURG	759799U
660.15	PRIVATE CROSSING	JUNCTION CITY	759798M
660.30	FIRST AVE	JUNCTION CITY	759797F
660.50	FOURTH AVE	JUNCTION CITY	759796Y
660.60	6TH ST	JUNCTION CITY	759795S
660.90	10TH ST	JUNCTION CITY	759794K
661.30	18TH AVE	JUNCTION CITY	759793D
664.70	LA SALLE ST	HARRISBURG	759791P
665.00	SMITH ST	HARRISBURG	759790H
665.05	PRIVATE CROSSING	HARRISBURG	759789N
665.09	JNKS-WHITE SEED CO	HARRISBURG	759788G
665.10	TERRITORIAL ST	HARRISBURG	759787A
666.87	PRIVATE CROSSING	HARRISBURG	759786T
667.54	SUBSTATION ROAD	HARRISBURG	759785L
668.30	POWERLINE RD	HARRISBURG	759784E
668.90	BOND BUTTE RD	HARRISBURG	759783X
669.97	PRIVATE CROSSING	HARRISBURG	759782R
671.10	TWIN BUTTES ROAD	HALSEY	759780C

MP	Street	City	Dot Nbr.
672.10	LAKE CREEK DRIVE	HALSEY	759727R
673.10	SEEFELD ROAD	HALSEY	759725C
673.74	H STREET	HALSEY	759714P
673.75	PRIVATE CROSSING	HALSEY	759721A
673.85	PRIVATE CROSSING	HALSEY	759713H
673.93	D ST	HALSEY	759712B
674.10	SH 228	HALSEY	759711U
675.40	PRIVATE CROSSING	HALSEY	759710M
675.62	PRIVATE CROSSING	HALSEY	759709T
676.10	OAK PLAIN DRIVE	HALSEY	759708L
676.60	LINN-WEST RD	HALSEY	759707E
677.65	PUGH DAIRY RD	SHEDD	759705R
678.13	PRIVATE CROSSING	SHEDD	759704J
679.00	C ST.	SHEDD	759703C
679.05	VLLAMTTE SEED&GRN	SHEDD	759702V
679.12	BOSTON MILL ROAD	HALSEY	759701N
679.50	PRIVATE CROSSING	SHEDD	759700G
680.38	PRIVATE CROSSING	SHEDD	767258M
680.90	SPRENGER ROAD	SHEDD	759699P
681.20	BELL PLAIN DRIVE	SHEDD	759698H
683.20	DRIVER ROAD	TANGENT	759697B
683.80	JENKS HATCHERY	TANGENT	759696U
684.60	BIRDFOOT STREET	TANGENT	759695M
684.76	TANGENT DRIVE	TANGENT	759694F
685.90	CORVALLIS-LEBANON	TANGENT	759693Y
686.60	GRIFFITH ROAD	TANGENT	759691K
687.10	BETA ROAD	TANGENT	759690D
687.90	ELLINGSTON RD.	ALBANY	759689J
689.07	PRIVATE CROSSING	ALBANY	767254K
689.40	34 TH AVE	ALBANY	759688C
689.84	ALBANY FRZN FDS PL	ALBANY	759687V
689.88	SWF PLYWD CO PLNT	ALBANY	759686G
690.00	SWF PLYWD CO PLNT	ALBANY	759686N
690.40	QUEEN AVE	ALBANY	759683T
691.06	JACKSON ST	ALBANY	759682L
691.40	MADISON ST.	ALBANY	759679D
691.50	MAIN ST.	ALBANY	760064H
691.60	SANTIAM RD	ALBANY	760100B
691.70	PEDESTRIAN CROSSI	ALBANY	760099J
691.96	GEARY STREET	ALBANY	760098C
692.04	SALEM ROAD	ALBANY	760097V
692.10	PEDESTRIAN CROSSI	ALBANY	760096N
692.30	DAVIDSON ST	ALBANY	760095G
693.60	WAH CHANG CORP	ALBANY	760094A
697.90	SCRAVEL HILL ROAD	JEFFERSON	760090X
699.10	MAIN ST	JEFFERSON	760088W
699.40	HAZEL ST	JEFFERSON	760085B
699.80	CEMETERY ROAD	JEFFERSON	760084U
700.65	PEDESTRIAN CROSSI	JEFFERSON	760083M
700.70	EMERGENCY ACCESS	JEFFERSON	760082F
701.08	PRIVATE CROSSING	JEFFERSON	767267L
701.47	PRIVATE CROSSING	JEFFERSON	760081Y
702.20	LIBBY LN	MARION	760079X
703.06	PRIVATE CROSSING	MARION	760077J
704.11	MARION HILL ROAD	MARION	760075V
705.50	PRIVATE CROSSING	MARION	760074N
705.95	DUCK FLAT ROAD	MARION	760073G
706.90	HUNSAKER ROAD	MARION	760072A
707.40	PRIVATE CROSSING	MARION	760071T
709.40	HENNIES ROAD	TURNER	760069S
710.70	CHICAGO ST	TURNER	760068K
711.00	DELANEY ROAD	TURNER	760066W
716.20	MADRONA AVE	SALEM	760061M
716.82	WESTAB PLANT	SALEM	760059L
716.82	DEL MONTE PLANT	SALEM	760060F
717.10	MC GILCHRIST ST	SALEM	760058E
717.35	MEEKER FRTLZR CO	SALEM	760057X
717.38	MEEKER FRTLZR CO	SALEM	760056R
717.41	MEEKERFRTLIZERCC	SALEM	760055J
717.80	HINES ST	SALEM	760051G
718.30	S.E. MILL STREET	SALEM	759677P

MP	Street	City	Dot Nbr.
718.40	THOMAS KAY MILL	SALEM	759676H
718.42	EMERGENCY CROSSII	SALEM	759673M
718.52	STATE ST.(ONE WAY	SALEM	759672F
718.60	COURT ST (ONE WAY	SALEM	759671Y
718.67	CHEMEKETA ST.	SALEM	759670S
718.76	CENTER ST (ONE WA	SALEM	759669X
718.83	MARION ST (ONE WA	SALEM	759668R
719.20	D STREET	SALEM	759665V
719.40	MARKET ST	SALEM	759664N
719.80	MADISON ST	SALEM	759663G
720.00	TILE RD	SALEM	759665W
720.08	SMITH ST.	SALEM	759663B
720.10	WOODROW ST	SALEM	759665P
720.12	WCG WHSE	SALEM	759662A
720.26	SILVERTON RD	SALEM	759652U
720.32	ASEL EOFF LAND	SALEM	759665S
720.49	SALEM LMBR PVT XI	SALEM	759665K
720.50	SALEM LMBR PVT XI	SALEM	759665D
720.80	FLAVRLND FDS PLNT	SALEM	759649L
721.03	WILSEY FOODS INC	SALEM	759650F
721.13	PRIVATE CROSSING	SALEM	759648E
721.17	PRIVATE CROSSING	SALEM	759647X
721.80	HYACINTH ST	SALEM	759646R
722.70	BLOSSOM DR	SALEM	759643V
724.70	PRIVATE CROSSING	BROOKS	759642R
725.30	PERKINS ROAD	BROOKS	759637S
725.80	QUINABY RD	BROOKS	759636K
726.68	IVESLEYPROD.WHSE	BROOKS	759635D
726.71	IVESLEYPROD.WHSE	BROOKS	759634W
726.74	SPADA DSTRIBTG CO	BROOKS	759633P
726.90	BROOKLAKE ROAD	BROOKS	759625X
727.17	RICHLAND AV	BROOKS	759626E
727.30	STACAN-TERM STOR.	BROOKS	759627L
727.60	TACOMA ST	GERVAIS	759624R
728.90	WACONDA ROAD	GERVAIS	759623J
730.00	CONCOMLY ROAD	GERVAIS	759622C
730.96	KEENE ROAD	GERVAIS	759621V
731.11	PRIVATE CROSSING	GERVAIS	759458B
731.38	PRIVATE CROSSING	GERVAIS	759457U
731.65	PRIVATE CROSSING	GERVAIS	759456M
731.96	DOUGLAS STREET	GERVAIS	759620N
732.24	IVY AVE	GERVAIS	759619U
733.66	PRIVATE CROSSING	WOODBURN	759617F
734.13	PRIVATE CROSSING	WOODBURN	759618M
734.50	LWR BOONES FERRY	WOODBURN	759614K
735.05	CLEVELAND ST	WOODBURN	759613D
735.16	YOUNG STREET	WOODBURN	759612W
735.29	LINCOLN ST	WOODBURN	759610H
735.45	MILL ST	WOODBURN	759606T
735.50	HARDCASTLE ST	WOODBURN	759605L
737.25	PRIVATE CROSSING	WOODBURN	759598D
737.97	PRIVATE CROSSING	HUBBARD	759596P
738.70	"G" STREET	HUBBARD	759593U
738.90	"D" STREET	HUBBARD	759591F
739.00	A ST.	HUBBARD	759590Y
739.87	PRIVATE CROSSING	HUBBARD	759589E
740.60	GRIMM RD	HUBBARD	759588X
741.71	PRIVATE CROSSING	AURORA	759582G
741.88	PRIVATE CROSSING	AURORA	759581A
742.20	PRIVATE CROSSING	AURORA	759579Y
743.20	MAIN ST	AURORA	759578S
744.17	PRIVATE CROSSING	AURORA	759455F
744.42	PRIVATE CROSSING	AURORA	760049F
744.85	PRIVATE CROSSING	AURORA	760048Y
745.20	IRVING STREET	CANBY	760047S
746.60	ELM STREET	CANBY	760044W
746.80	GRANT ST	CANBY	760043P
746.90	IVY ST	CANBY	760042H
747.50	PINE STREET	CANBY	760041B
747.81	REDWOOD ROAD	CANBY	760039A
748.28	PRIVATE CROSSING	CANBY	760038T

"- CONT -"

Brooklyn Sub at Grade Road Crossings

MP	Street	City	Dot Nbr.
748.70	TERRITORIAL RD	CANBY	760037L
749.98	PRIVATE CROSSING	CANBY	760036E
750.15	PRIVATE CROSSING	CANBY	753727V
750.65	PRIVATE CROSSING	CANBY	760034R
750.80	PRIVATE CROSSING	CANBY	760033J
750.85	PRIVATE CROSSING	CANBY	760032C
752.43	PRIVATE CROSSING	OREGON CITY	760031V
752.66	PRIVATE CROSSING	OREGON CITY	760030N
753.60	PRIVATE CROSSING	OREGON CITY	760029U
754.33	PEDESTRIAN CROSSI	OREGON CITY	760027F
754.55	FIFTH ST	OREGON CITY	760021P
754.57	PRIVATE CROSSING	OREGON CITY	760022W
754.60	PRIVATE CROSSING	OREGON CITY	760023D
754.65	PRIVATE CROSSING	OREGON CITY	760024K
755.29	SH-99	OREGON CITY	760025S
755.70	SINGER HILL RD	OREGON CITY	760017A
755.80	PEDESTRIAN CROSSI	OREGON CITY	912121S
756.16	PRIVATE CROSSING	OREGON CITY	759454Y
757.30	FORSYTHE RD	CLACKAMAS	759987J
758.12	EDGEWATER RD.	CLACKAMAS	759986C
759.00	PRIVATE CROSSING	CLACKAMAS	759985V
759.21	FISHCOMMISSIONACC	CLACKAMAS	759983G
759.56	JENIFER STREET	CLACKAMAS	753595M
759.60	EVELYN ST.	CLACKAMAS	759982A
759.83	PRIVATE CROSSING	CLACKAMAS	759775F
760.00	EVELYN ST	CLACKAMAS	759778B
760.01	PRIVATE CROSSING	CLACKAMAS	759773S
760.02	PRIVATE CROSSING	CLACKAMAS	759779H
760.44	CARPENTER STREET	CLACKAMAS	759767N
760.44	JENIFER STREET	CLACKAMAS	759981T
760.50	SE 106TH STREET	CLACKAMAS	759776M
760.60	LAWNFIELD RD	CLACKAMAS	759770W
761.13	JENNIFER STREET	CLACKAMAS	753596U
761.37	S.E.CARPENTER DRI	CLACKAMAS	753597B
762.40	HARMONY ROAD	MILWAUKIE	759763L
763.90	37TH AVE	MILWAUKIE	759758P
764.10	OAK ST	MILWAUKIE	759757H
764.30	HARRISON ST	MILWAUKIE	759756B
766.88	PRIVATE CROSSING	PORTLAND	759751S
767.14	24TH & RAYMOND	PORTLAND	759750K
767.17	24TH AV	PORTLAND	759749R
767.22	24TH & SCHILLER	PORTLAND	759748J
767.54	PRIVATE CROSSING	PORTLAND	759745N
767.63	PRIVATE CROSSING	PORTLAND	759743A
767.68	PRIVATE CROSSING	PORTLAND	759740E
768.43	S.E. 12TH AVE(1-W	PORTLAND	759735H
768.45	S.E. CLINTON ST	PORTLAND	759734B
768.50	S.E. 11TH AVE	PORTLAND	759733U
768.58	SE 9TH & DIVPLACE	PORTLAND	759732M
768.68	S.E.8TH AVENUE	PORTLAND	759730Y
768.71	DIVISION PL	PORTLAND	759729E
768.72	SEVENTH AV	PORTLAND	754571C
768.75	SEVENTH AV	PORTLAND	754570V
768.76	CARUTHERS ST	PORTLAND	754568U
768.88	SE FOURTH AV	PORTLAND	754565Y
768.92	CARUTHERS ST	PORTLAND	754564S
769.24	CLAY STREET	PORTLAND	754559V
769.29	S.E. HAWTHORNE AV	PORTLAND	754557G
769.33	S.E. MADISON ST	PORTLAND	754554L
769.38	S.E. MAIN ST	PORTLAND	754553E
769.43	SALMON STREET	PORTLAND	754552X
769.48	TAYLOR STREET	PORTLAND	754551R
769.53	YAMHILL STREET	PORTLAND	754550J
769.58	S.E. BELMONT ST	PORTLAND	754547B
769.63	S.E. MORRISON ST	PORTLAND	754545M
769.68	S.E. ALDER ST	PORTLAND	754544F
769.73	S.E. WASHINGTON S	PORTLAND	754543Y
769.78	S.E. STARK STREET	PORTLAND	754542S
769.83	PRIVATE CROSSING	PORTLAND	753726N

SYMBOLS USED ON MINI FOG CHARTS

= PRIVATE ROAD CROSSING

= PUBLIC ROAD CROSSING

= % Talk on Defect ONLY Detector
Located at Mile Post xxx.5

= # TALKING DETECTOR
Located at Mile Post xxx.2

= BRIDGE

= TUNNEL

= YARD LIMITS
Located at Mile Post xxx.5

= AEI READER



= S P E E D C H A N G E
Located at Mile Post xxx.2

WATCH YOUR SLACK

INTERMEDIATE SIGNAL
Number Plate I.D. xxx.4
Going →



INTERMEDIATE SIGNAL
Number Plate I.D. xxx.3
← Going

= ABSOLUTE SIGNAL



Printed in Black and White, and using a RED pen, Tracking SLOW ORDERS is a snap. Laminated Color versions, with Dry/Wet markers work great also. Charts are handy for Locating and Tracking XH and UNFORESEEN Slow on the fly. Slow orders listed on Warrants are also tracked nicely with this methode.

Color coding on GRADE

If color changes from Green to Any other color, pay attention to potential speed changes either do to track speed or grade. See Tutorial for greater details.

Tutorial also shows path for Complete and Detailed list of Road Crossings Chart Listing is modified extreme to make fit. Complete list is better.

These are **SPEED** and **GRADE** charts with a few extra land marks.

I absolutely Guarantee **MISTEAKS**. This is a learning aid ONLY.

These charts do not supplement, nor compliment the Time Table in any way.

Charts are an aid, pure and simple. Know and understand your Time Table.

BE AWARE: Number Plate ID's do not always correlate with Mile Post Location.

Signal, or Detector have been know to be as much as 2500 feet different.

I try for 1/20th of a mile accuracy when making charts. About 250 feet.

I strongly suggest you **VERIFY ALL** footages you figure on using.

Major math formulas used to figure. My math is rusty.

I could be all wet on footages between signals.

Don't bet your job on my numbers.

I hope you find charts helpful.

For the most accurate charts possible,

I will need to hear from you.

That's how it works.

Jerry Kim Freadman

Jerry Kim Freadman

JKFREADMAN@COMCAST.NET

www.FOGCHART.com

History Lesson

" BURMA "

Train Order Station

Location: MP 650.2

Close to Ice Dock

Year: 1942