

CALIENTE SUB

SEPT 2009

Page 1 of 4

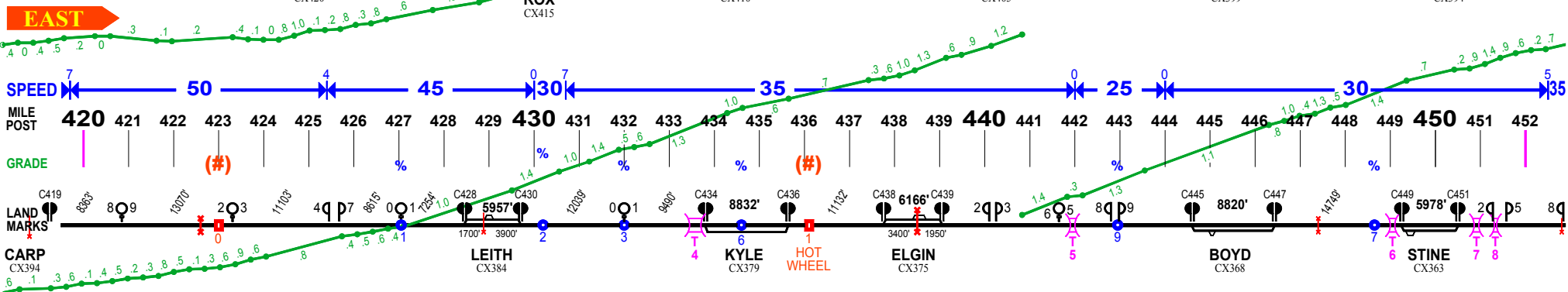
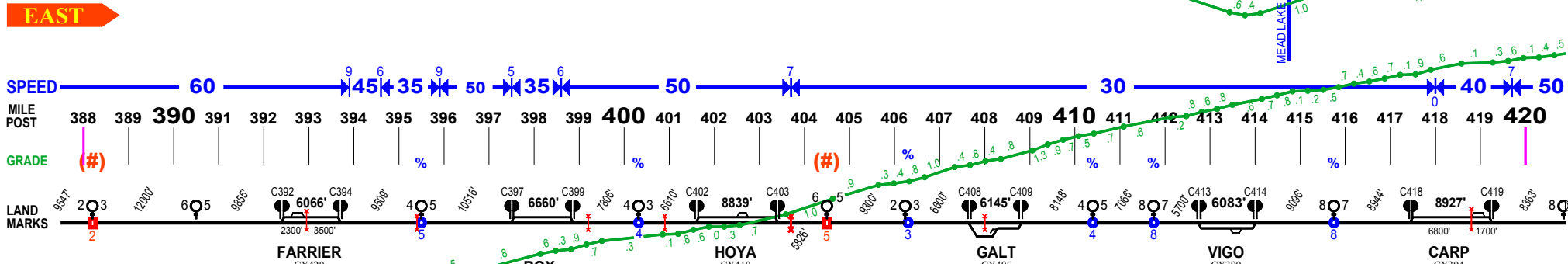
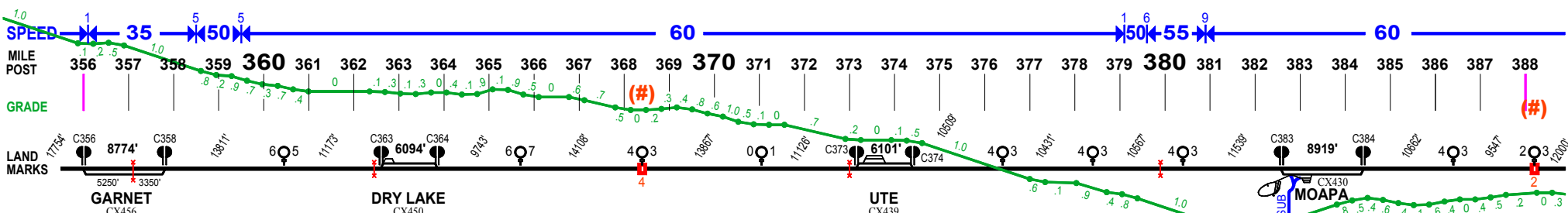
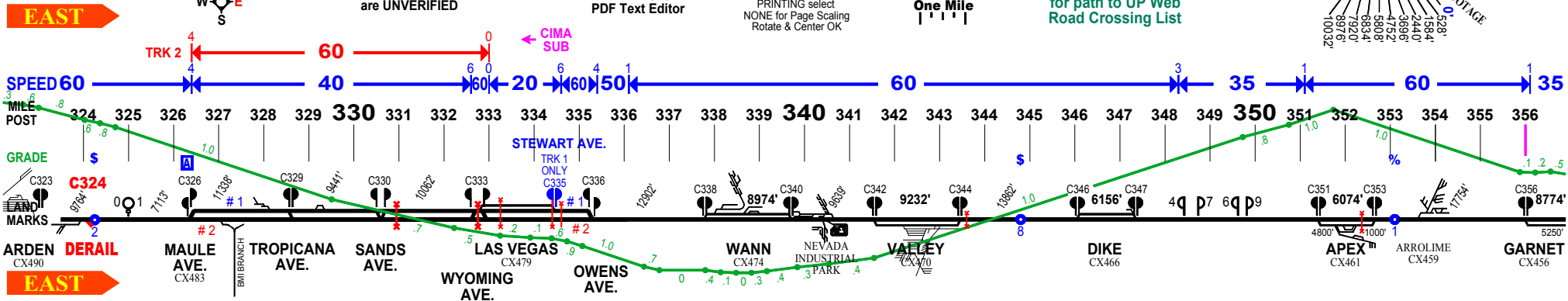
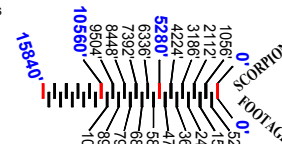
REFERENCE ONLY
For Learning Purposes
Mistakes Guaranteed

8 SPEED CHANGE located MP xx.8
1 PUBLIC **1** Private at Grade Crossing

1 # Detector Talker (Always Talks)
Located MP xxx.1
5 % Detector (Talk On Defect Only)
Located MP xxx.5

SIGNALS are for ALL MAINS & Controlled Sidings
UNLESS Noted Different

See Tutorial at
www.FOGCHART.com
for path to UP Web
Road Crossing List



CALIENTE SUB

Page 2 of 4



REFERENCE ONLY
For Learning Purposes
Mistakes Guaranteed

Footages between Signal Mast
are UNVERIFIED

8 SPEED CHANGE located MP xx.8

1 # Detector Talker (Always Talks)
Located MP xxx.1

1 PUBLIC **1** Private at Grade Crossing

SIGNALS are for ALL MAINS & Controlled Sidings
UNLESS Noted Different

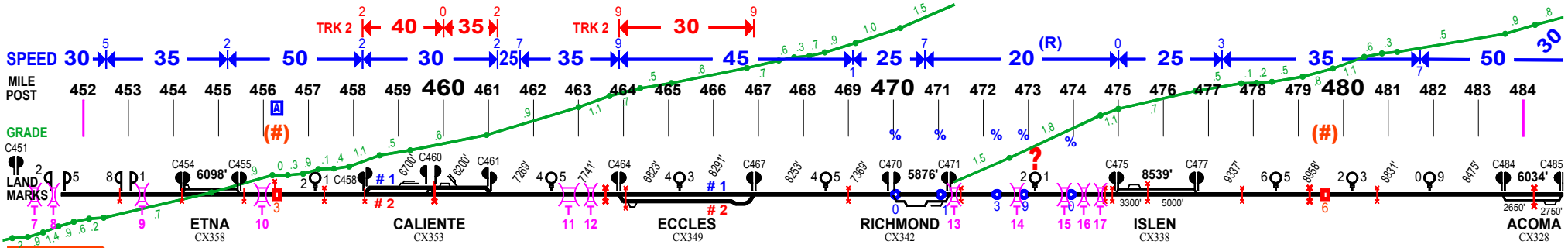
5 % Detector (Talk On Defect Only)
Located MP xxx.5

See Tutorial at
www.FOGCHART.com

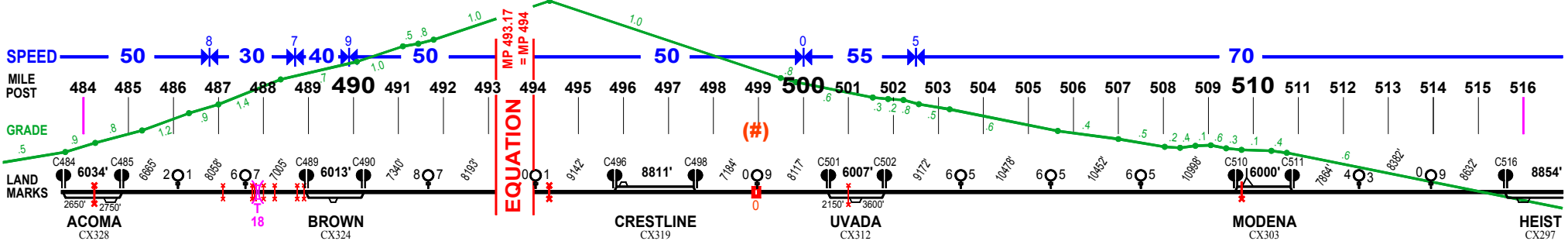
EDIT with a
PDF Text Editor

GRADE NOTE
GRADE determined using GPS data.
Elevation taken every 1800 feet or so.
Grade then calculated for those 1800 ft.
Peaks and Valleys will be rounded off.
Small dips and humps will be missed.
GRADE IS ROUNDED to the TENTH.

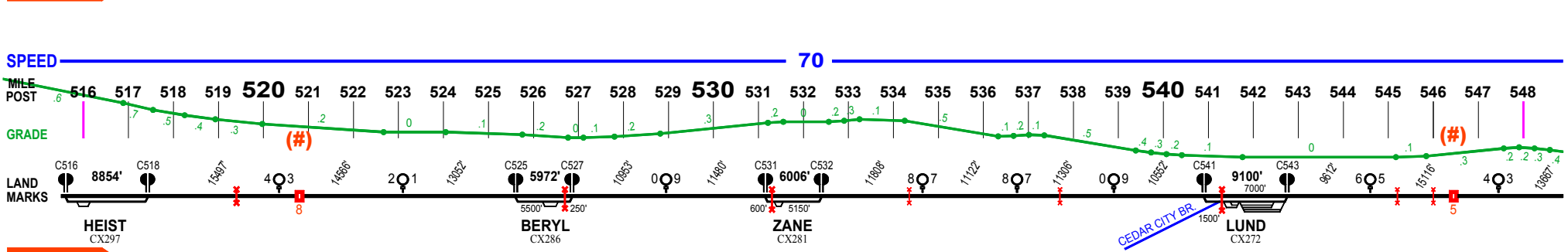
EAST



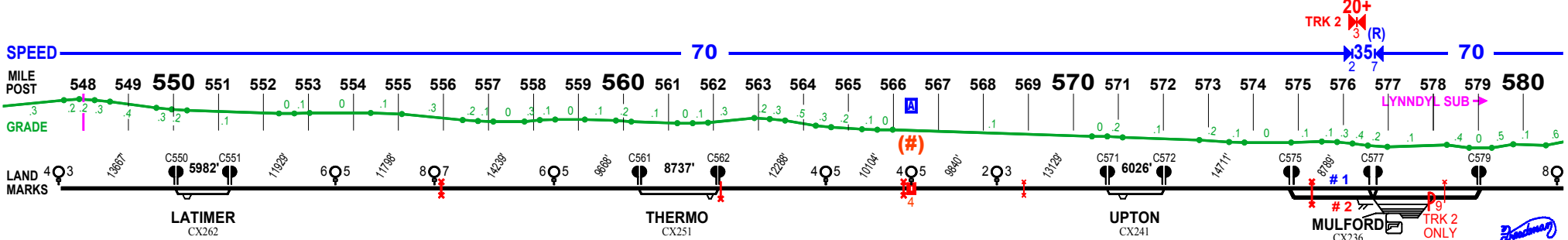
EAST



EAST



EAST



Printed Black and White with a Red pen, Slow Orders are simplified



CALIENTE SUB

Page 3 of 4

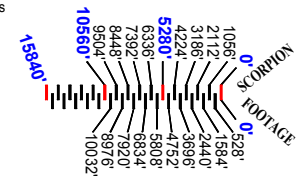
REFERENCE ONLY
For Learning Purposes
Mistakes Guaranteed

SPEED CHANGE located MP xx.8
 PUBLIC Private at Grade Crossing

Detector Talker (Always Talks)
Located MP xxx.1
 % Detector (Talk On Defect Only)
Located MP xxx.5

SIGNALS are for ALL MAINS & Controlled Sidings
UNLESS Noted Different

See Tutorial at
www.FOGCHART.com
for path to UP Web
Road Crossing List



WEST

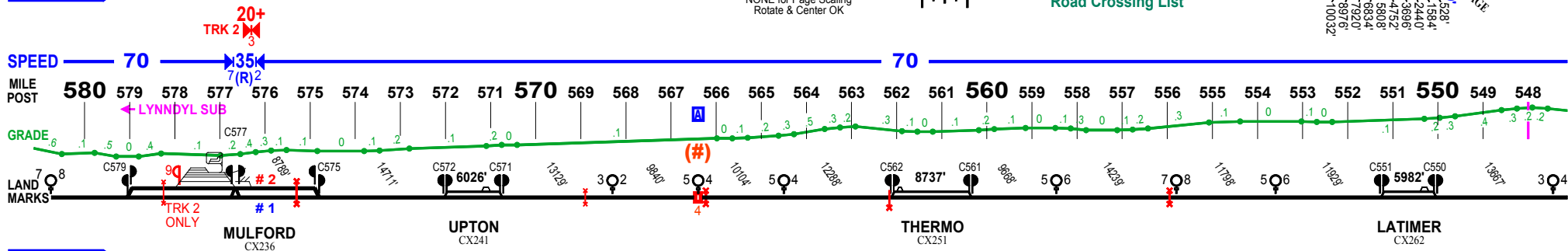


Footages between Signal Mast
are UNVERIFIED

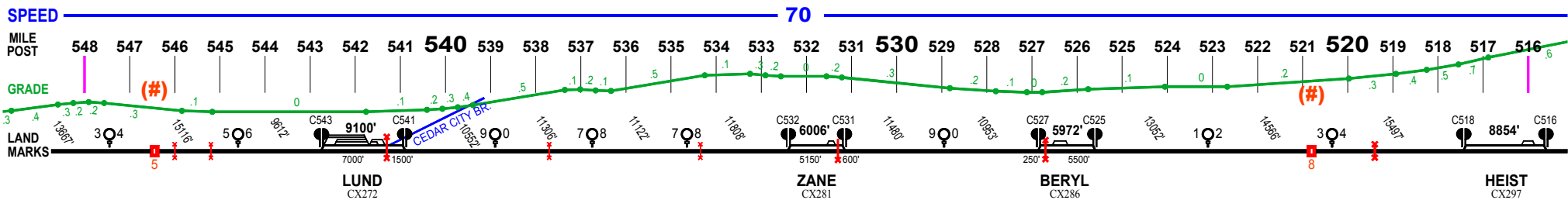
EDIT with a
PDF Text Editor

PRINTING select
NONE for Page Scaling
Rotate & Center OK

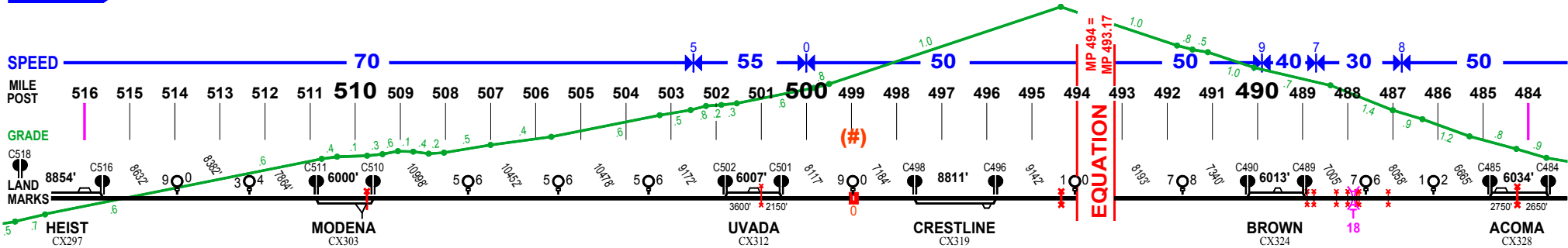
One Mile



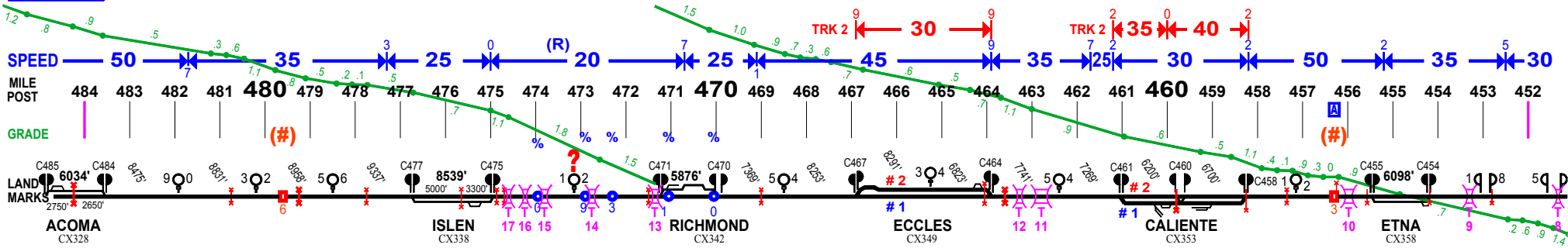
WEST



WEST



WEST



CALIENTE SUB

Page 4 of 4



REFERENCE ONLY
For Learning Purposes
Mistakes Guaranteed

Footages between Signal Mast are UNVERIFIED

SPEED CHANGE located MP xx.8

SIGNALS are for ALL MAINS & Controlled Sidings UNLESS Noted Different

Detector Talker (Always Talks) Located MP xxx.1

% Detector (Talk On Defect Only) Located MP xxx.5

PUBLIC Private at Grade Crossing

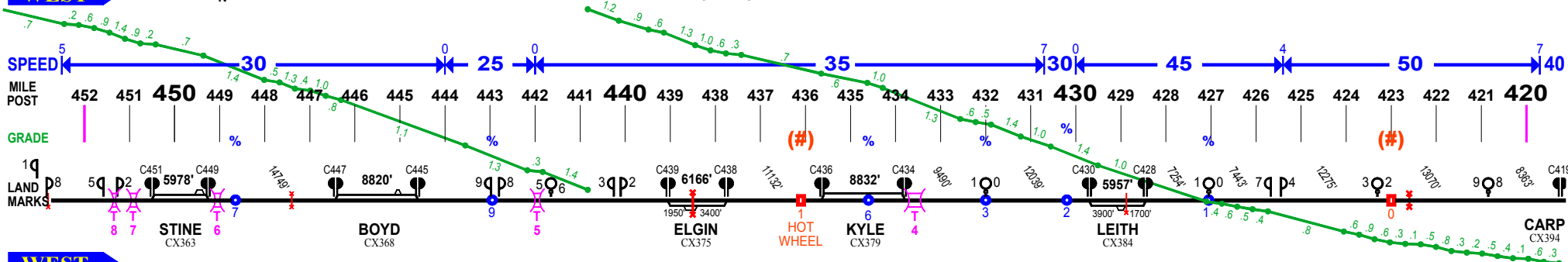
See Tutorial at www.FOGCHART.com

EDIT with a PDF Text Editor

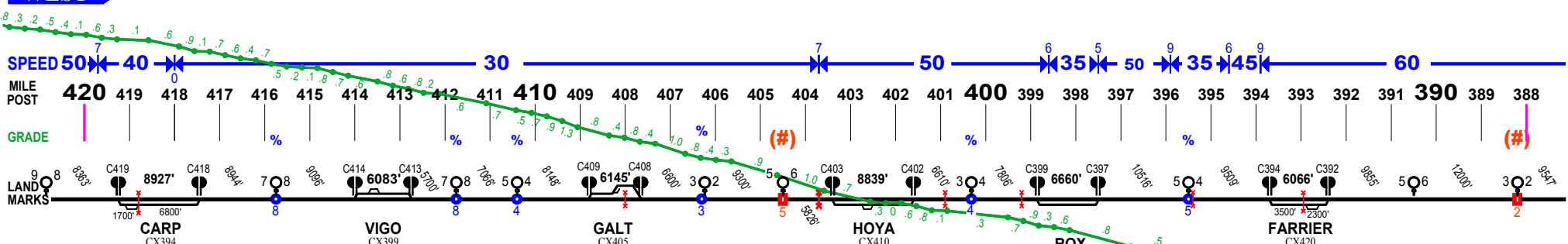
GRADE NOTE
GRADE determined using GPS data. Elevation taken every 1800 feet or so. Grade then calculated for those 1800 ft. Peaks and Valleys will be rounded off. Small dips and humps will be missed.

GRADE IS ROUNDED to the TENTH.

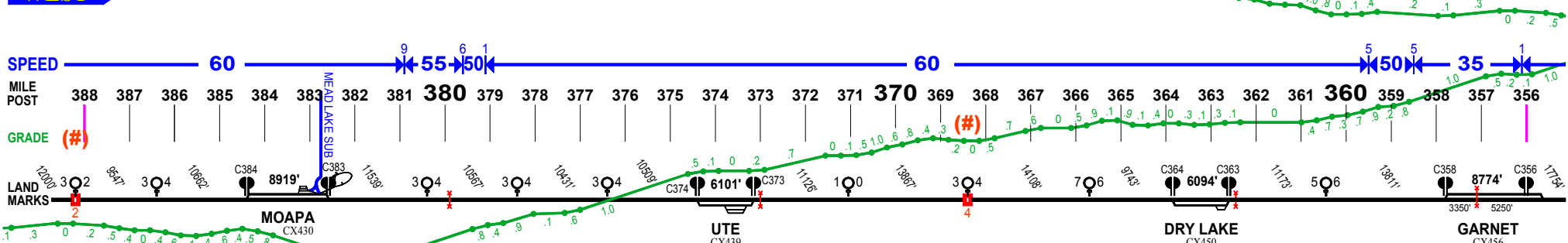
WEST



WEST



WEST



WEST

