



REFERENCE ONLY
 For Learning Purposes
 Mistakes Guaranteed

Footages between Signal Mast
 are UNVERIFIED

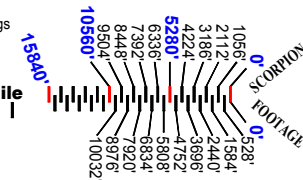
8 SPEED CHANGE located MP xx.8
 PUBLIC Private at Grade Crossing
 EDIT with a
 PDF Text Editor

Detector Talker (Always Talks)
 Located MP xxx.x
 % Detector (Talk On Defect Only)
 Located MP xxx.5

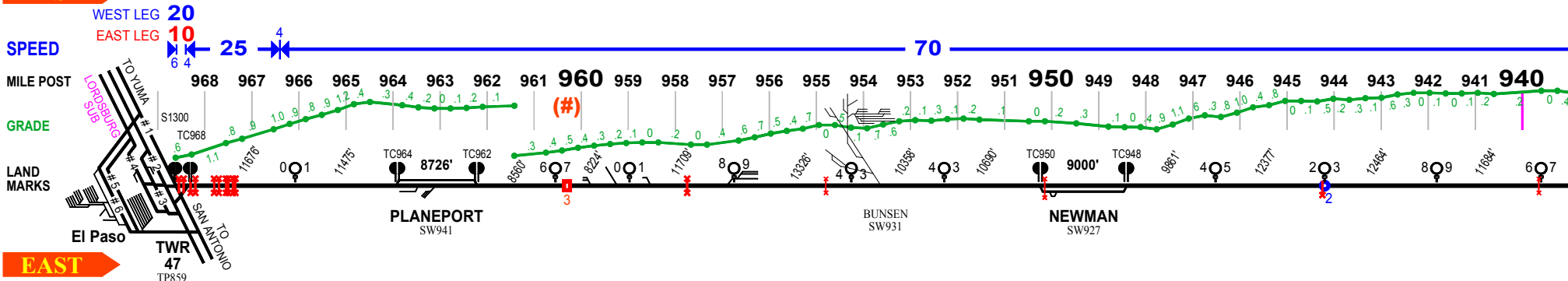
SIGNALS are for ALL MAINS & Controlled Sidings
 UNLESS Noted Different

See Tutorial at
www.FOGCHART.com

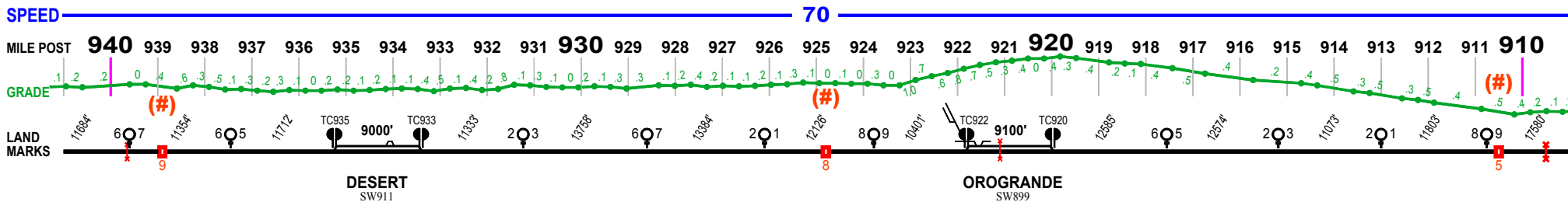
One Mile



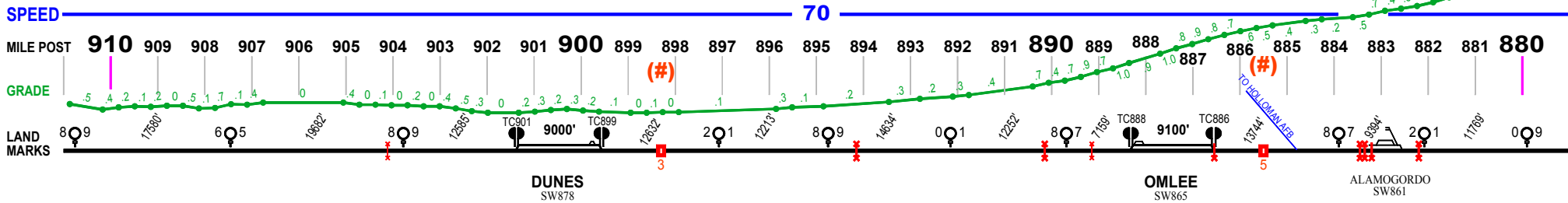
EAST



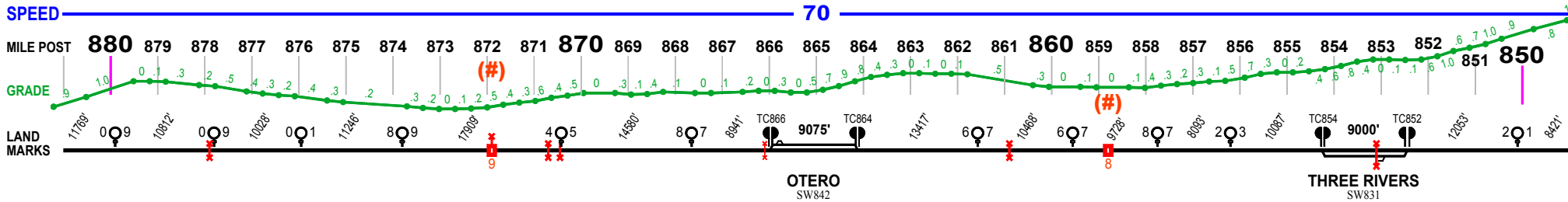
EAST



EAST



EAST



CARRIZOZO

Page 2 of 4



REFERENCE ONLY
For Learning Purposes
Mistakes Guaranteed

Footages between Signal Mast
are UNVERIFIED

8 SPEED CHANGE located MP xx.8

SIGNALS are for ALL MAINS & Controlled Sidings
UNLESS Noted Different



1 # Detector Talker (Always Talks)
Located MP xxx.x

5 % Detector (Talk On Defect Only)
Located MP xxx.x

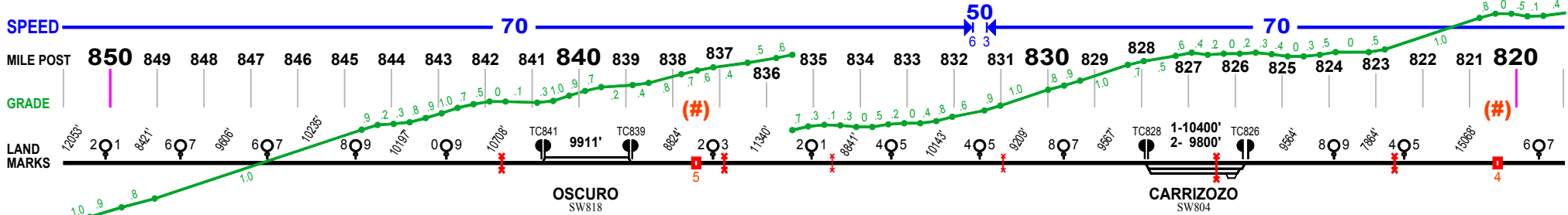
PUBLIC **Private** at Grade Crossing

See Tutorial at
www.FOGCHART.com

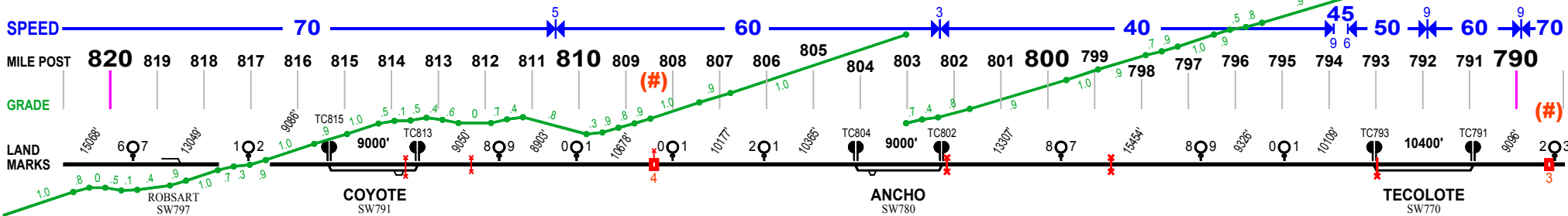
EDIT with a
PDF Text Editor

GRADE NOTE
GRADE determined using GPS data.
Elevation taken every 1800 feet or so.
Grade then calculated for those 1800 ft.
Peaks and Valleys will be rounded off.
Small dips and humps will be missed.
GRADE IS ROUNDED to the TENTH.

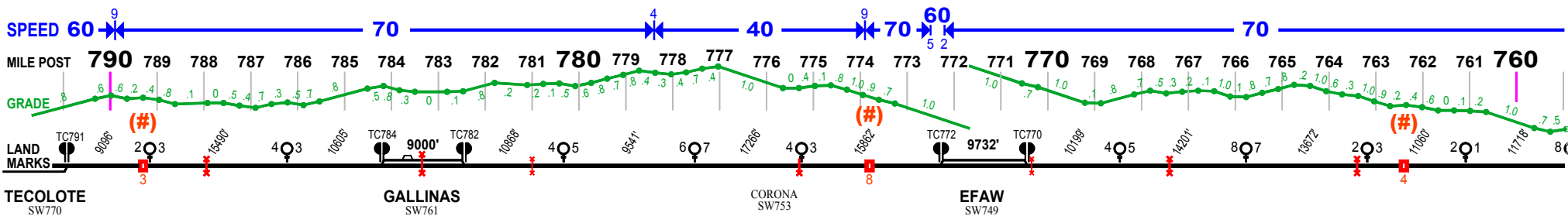
EAST



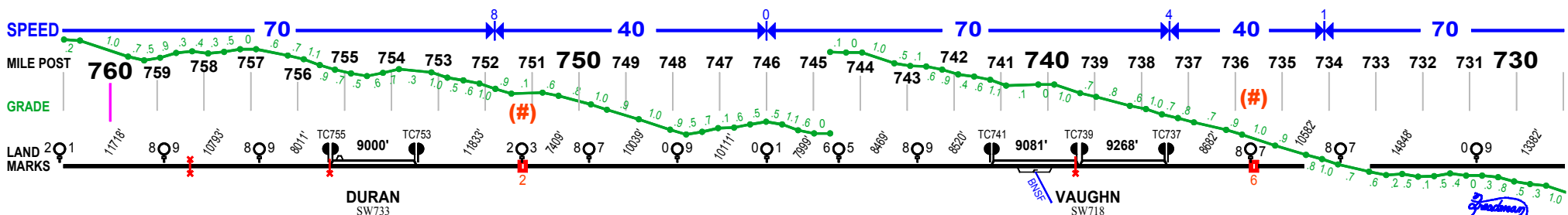
EAST



EAST



EAST



CARRIZOZO



REFERENCE ONLY
For Learning Purposes
Mistakes Guaranteed

Footages between Signal Mast
are UNVERIFIED

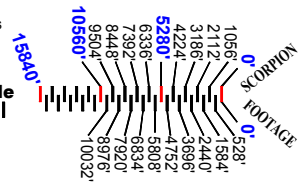
8 SPEED CHANGE located MP xx.8
1 PUBLIC **1** Private at Grade Crossing
EDIT with a PDF Text Editor

1 # Detector Talker (Always Talks)
Located MP xxx.1
5 % Detector (Talk On Defect Only)
Located MP xxx.5

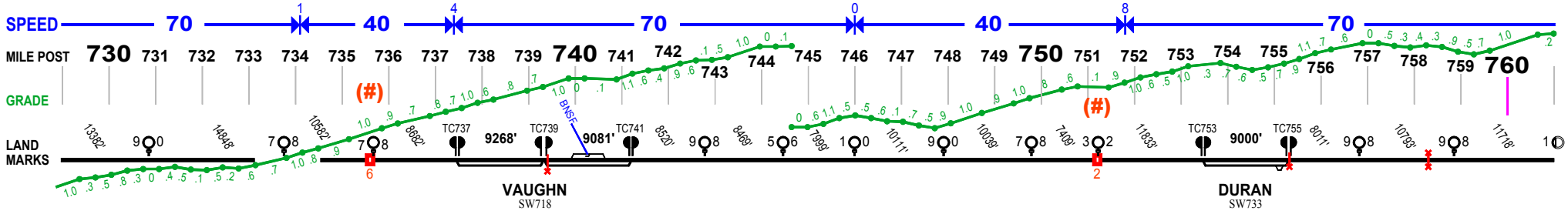
SIGNALS are for ALL MAINS & Controlled Sidings
UNLESS Noted Different

See Tutorial at
www.FOGCHART.com

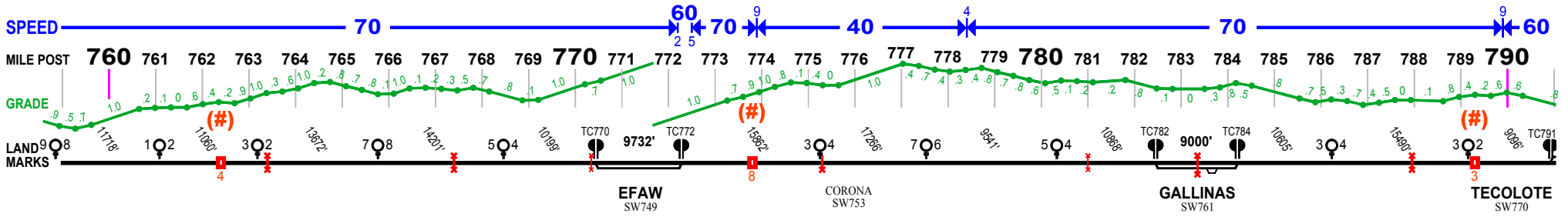
One Mile



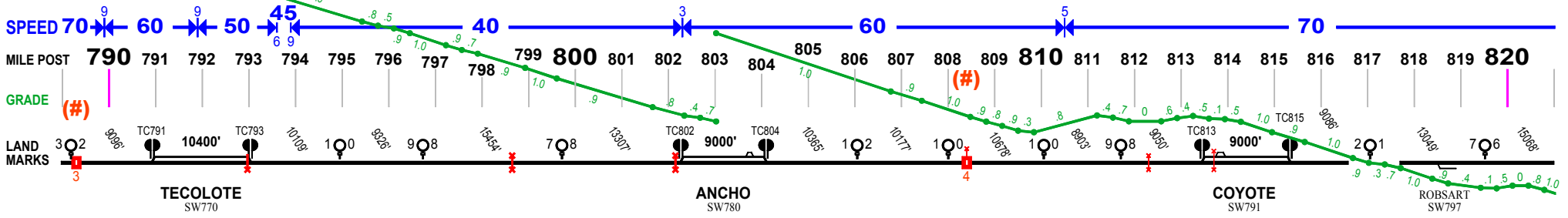
WEST



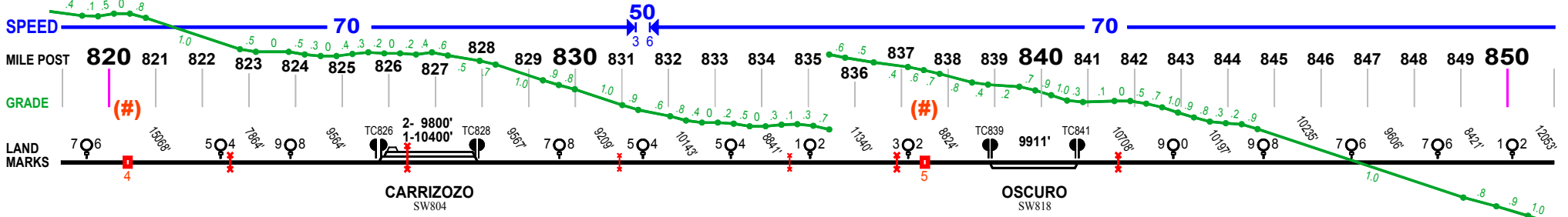
WEST



W



WEST



CARRIZOZO

Page 4 of 4

REFERENCE ONLY
For Learning Purposes
Mistakes Guaranteed

Footages between Signal Mast
are UNVERIFIED

8 SPEED CHANGE located MP xx.8

SIGNALS are for ALL MAINS & Controlled Sidings
UNLESS Noted Different

One Mile

1 # Detector Talker (Always Talks)
Located MP xxx.1

5 % Detector (Talk On Defect Only)
Located MP xxx.5

PUBLIC **Private** at Grade Crossing

See Tutorial at
www.FOGCHART.com

EDIT with a
PDF Text Editor

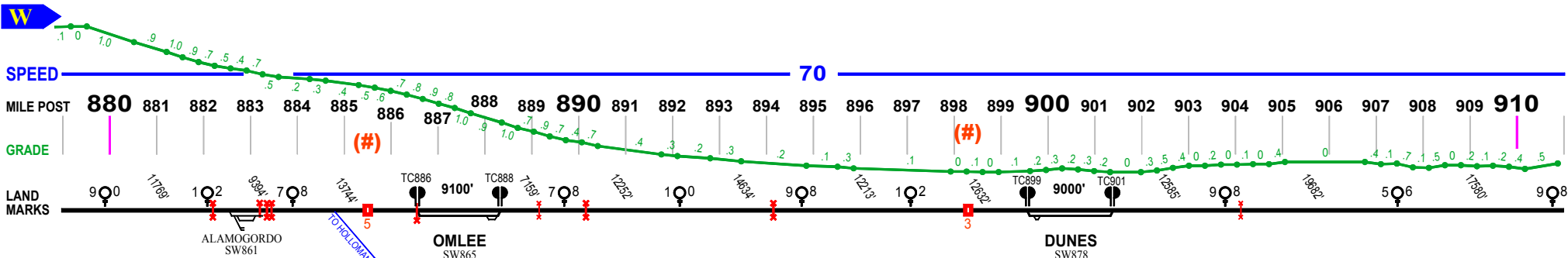
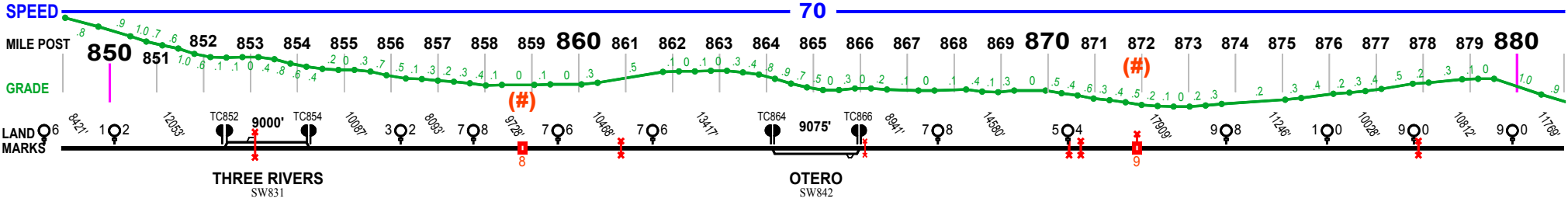
**GRADE
NOTE**

GRADE determined using GPS data.
Elevation taken every 1800 feet or so.
Grade then calculated for those 1800 ft.
Peaks and Valleys will be rounded off.
Small dips and humps will be missed.

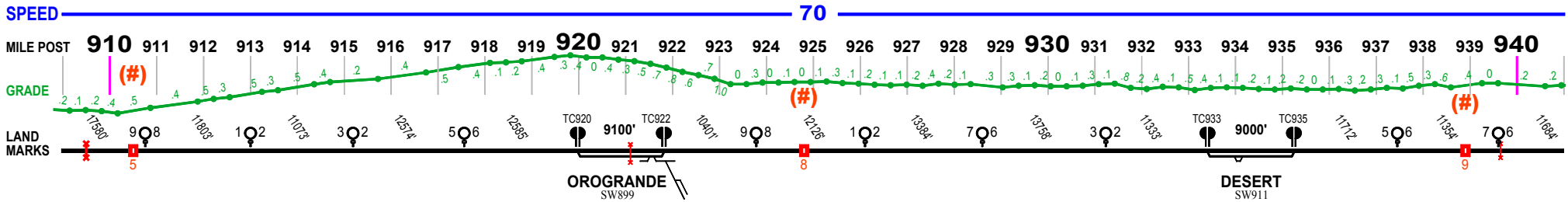
GRADE IS ROUNDED to the TENTH.



WEST



WEST



WEST

