

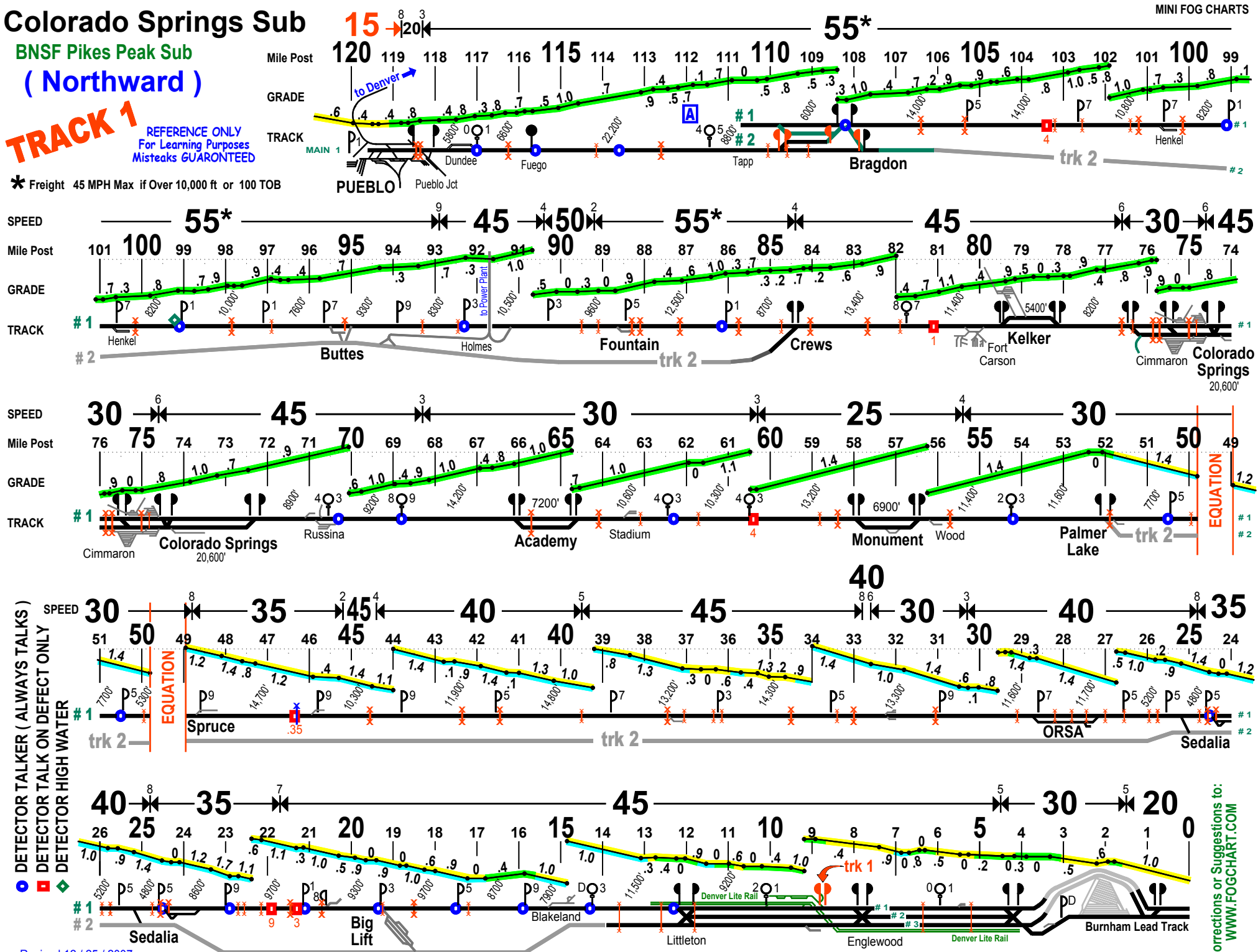
Colorado Springs Sub

BNSF Pikes Peak Sub
(Northward)

TRACK 1

REFERENCE ONLY
For Learning Purposes
Mistakes GUARANTEED

* Freight 45 MPH Max if Over 10,000 ft or 100 TOB



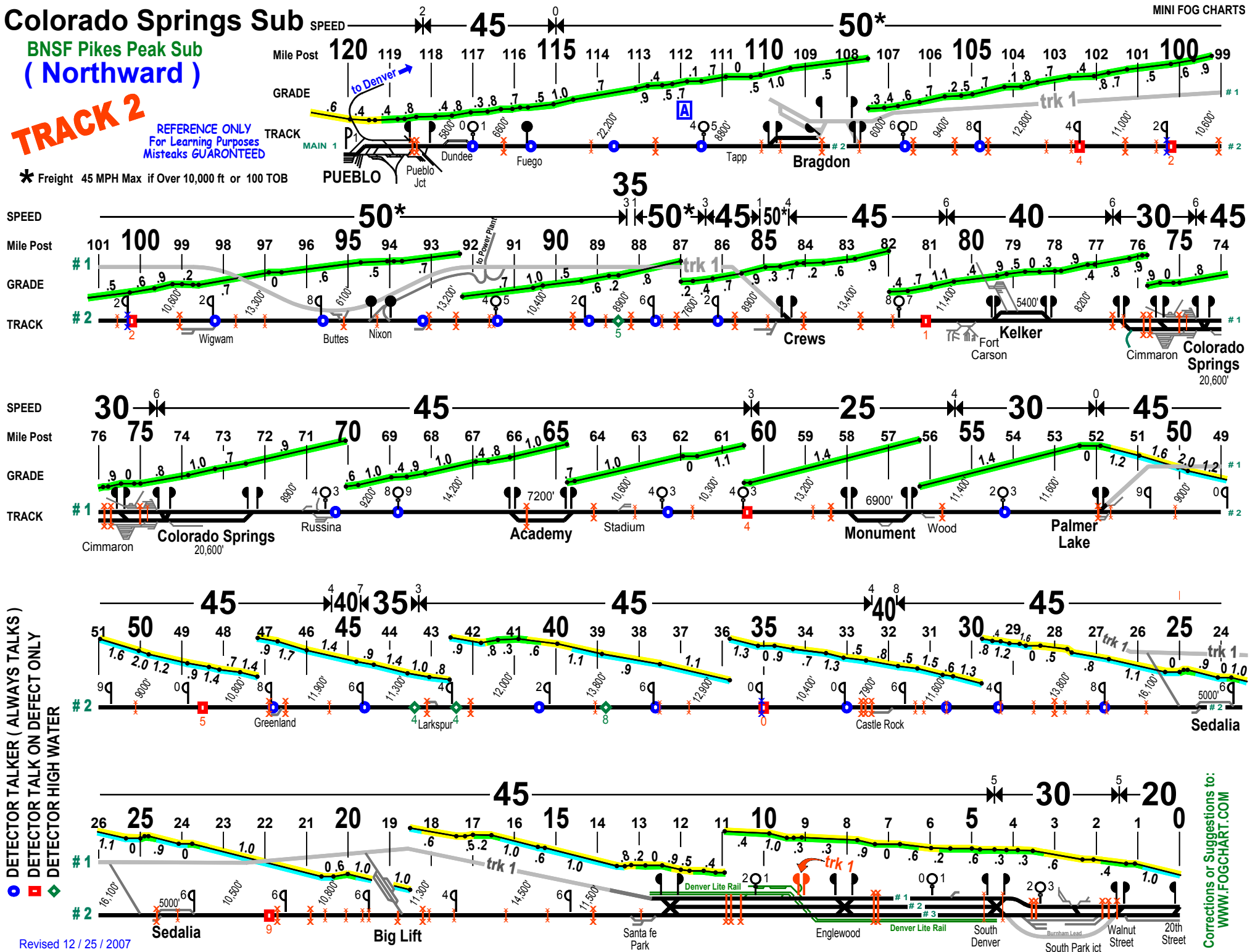
Colorado Springs Sub

BNSF Pikes Peak Sub
(Northward)

TRACK 2

REFERENCE ONLY
For Learning Purposes
Mistakes GUARANTEED

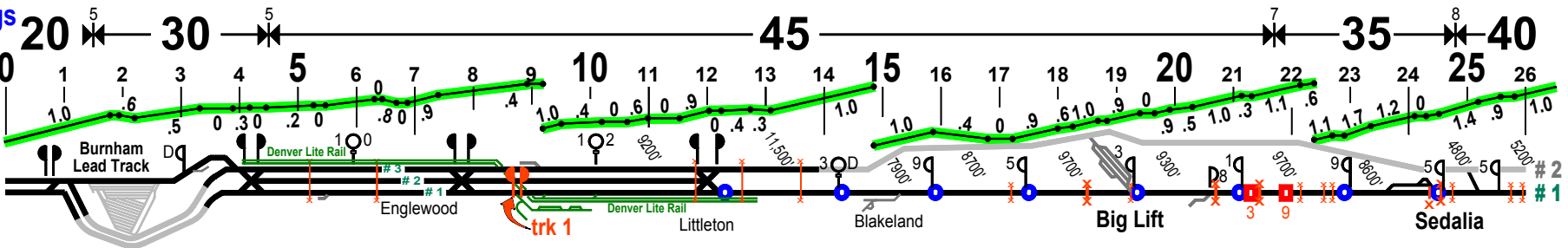
* Freight 45 MPH Max if Over 10,000 ft or 100 TOB



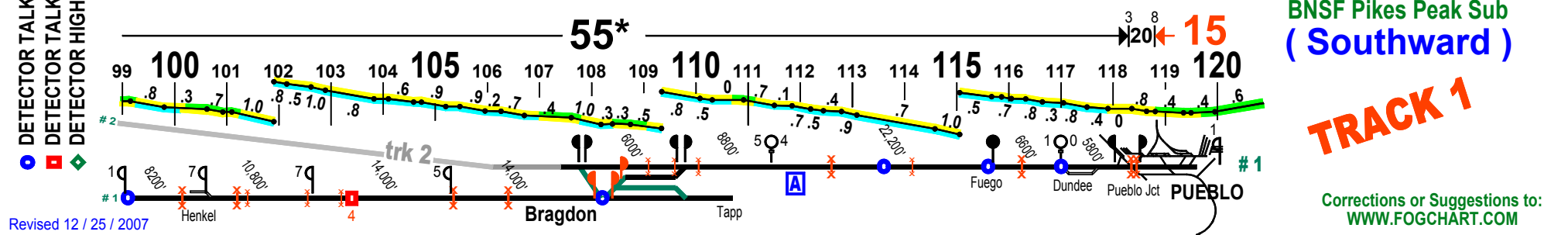
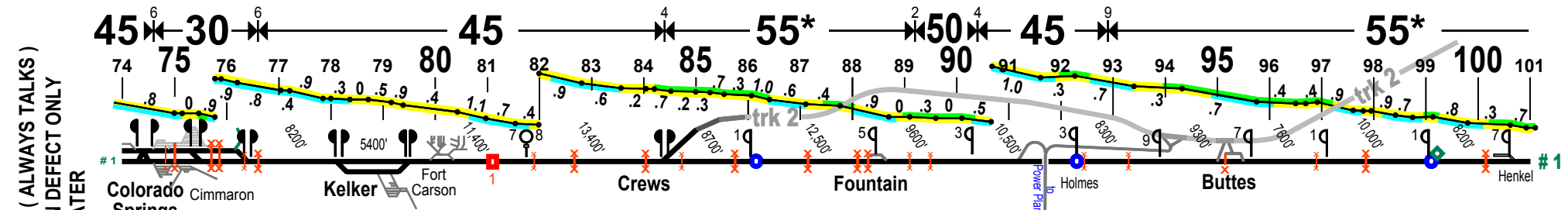
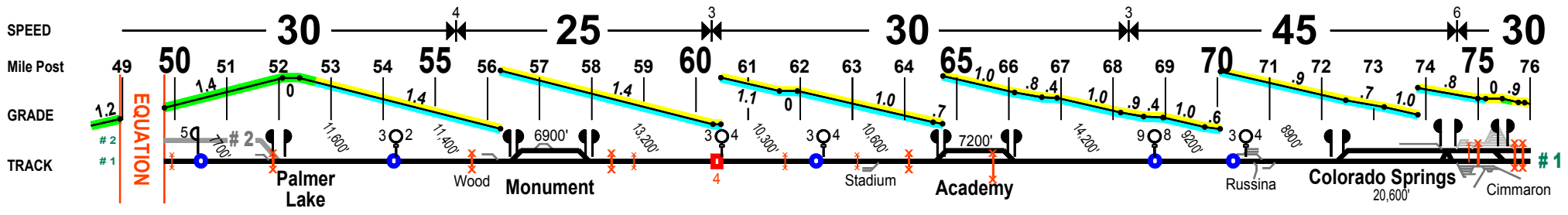
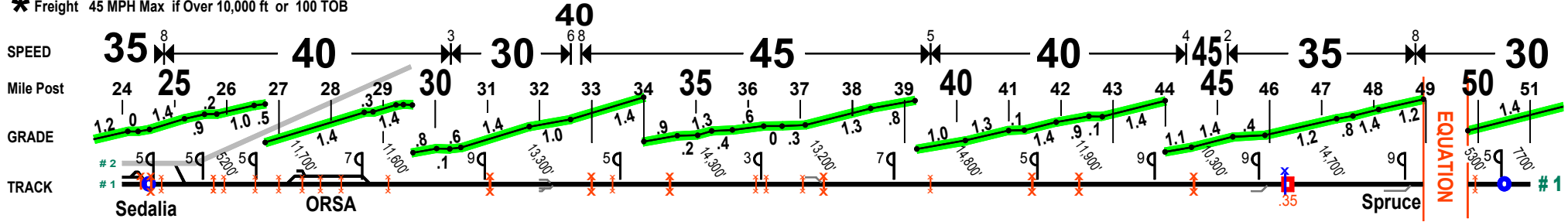
Colorado Springs Sub

TRACK 1 (South)

REFERENCE ONLY
For Learning Purposes
Mistakes GUARANTEED



* Freight 45 MPH Max if Over 10,000 ft or 100 TOB



DETECTOR TALKER (ALWAYS TALKS)
DETECTOR TALK ON DEFECT ONLY
DETECTOR HIGH WATER

UP Colorado Springs Sub
BNSF Pikes Peak Sub
(Southward)

TRACK 1

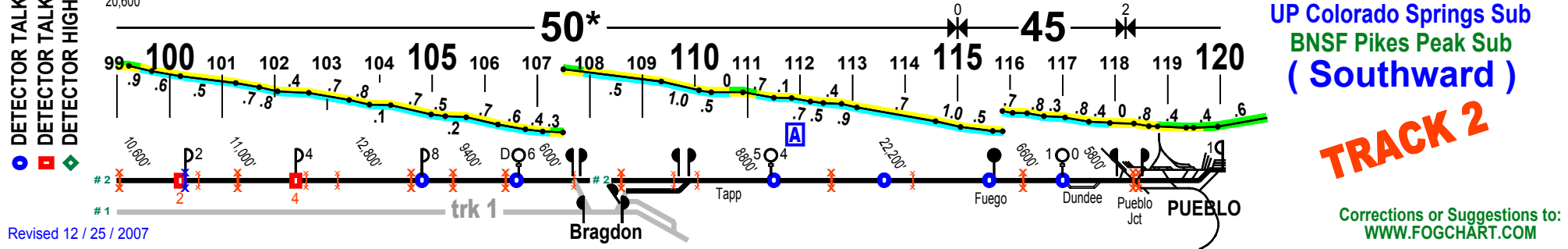
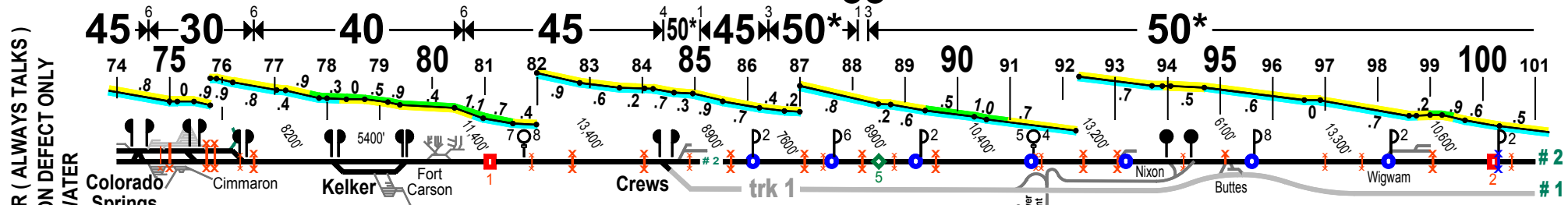
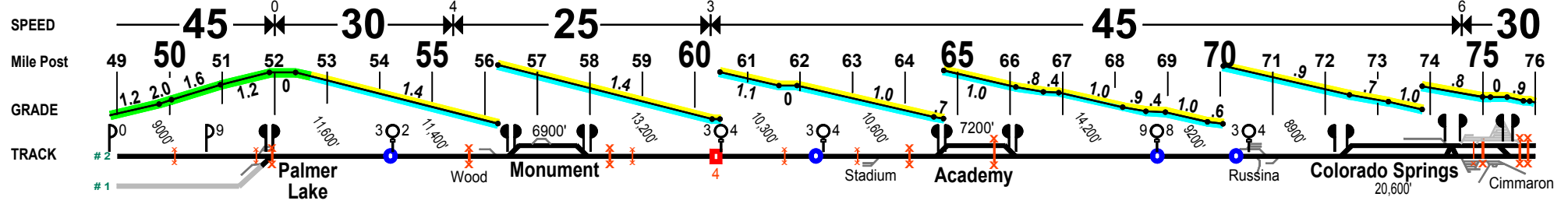
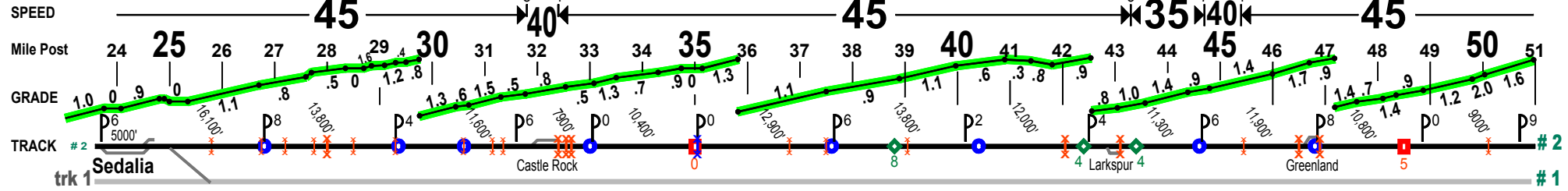
Corrections or Suggestions to:
WWW.FOGCHART.COM

Colorado Springs Sub

TRACK 2 (South)

REFERENCE ONLY
For Learning Purposes
Mistakes GUARANTEED

* Freight 45 MPH Max if Over 10,000 ft or 100 TOB



DETECTOR TALKER (ALWAYS TALKS)
DETECTOR TALK ON DEFECT ONLY
DETECTOR HIGH WATER

UP Colorado Springs Sub
BNSF Pikes Peak Sub
(Southward)

TRACK 2

Corrections or Suggestions to:
WWW.FOGCHART.COM