

COLUMBUS SUB

APRIL 2009

Page 1 of 2



REFERENCE ONLY
For Learning Purposes
Mistakes Guaranteed

8 SPEED CHANGE located MP xx.8

SIGNALS are for ALL MAINS & Controlled Sidings UNLESS Noted Different

X PUBLIC at Grade Road Crossing
I Private at Grade Road Crossing

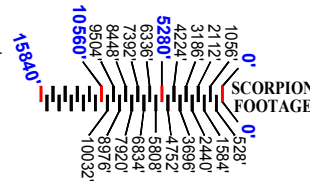
1 1 @ Detector Talker (Always Talks) Located MP xxx.1

0 5 % Detector (Talk On Defect Only) Located MP xxx.5

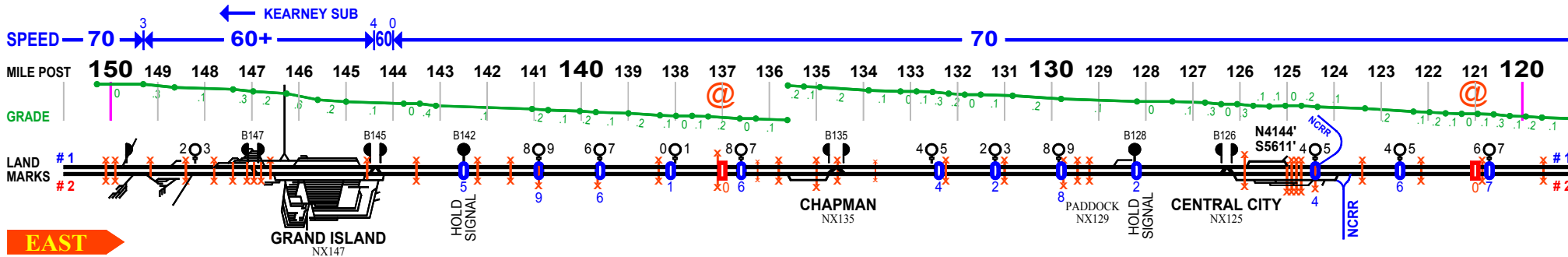
GRADE NOTE

GRADE determined using GPS data. Elevation taken every 1800 feet or so. Grade then calculated for those 1800 ft. Peaks and Valleys will be rounded off. Small dips and humps will be missed.

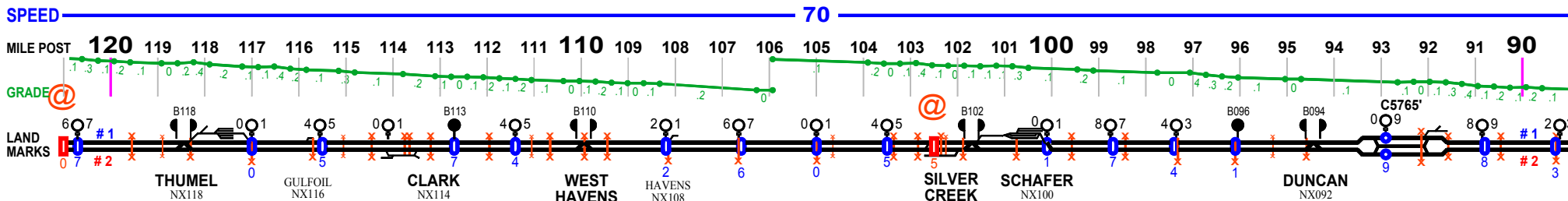
GRADE IS ROUNDED to the TENTH.
See Tutorial at www.FOGCHART.com



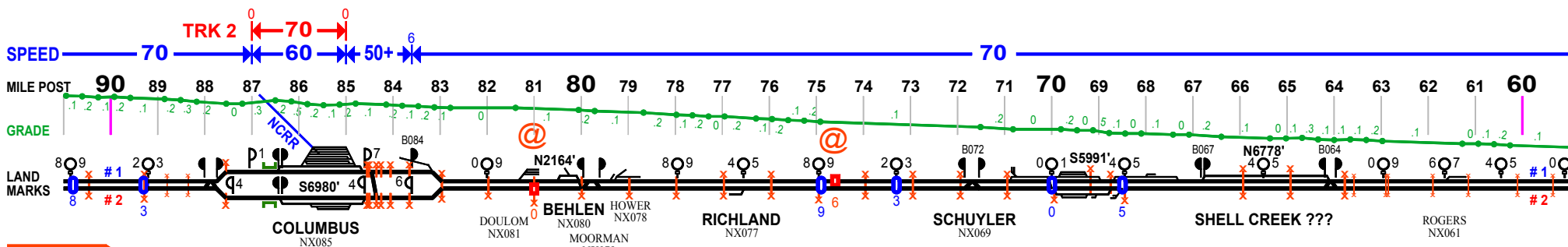
EAST



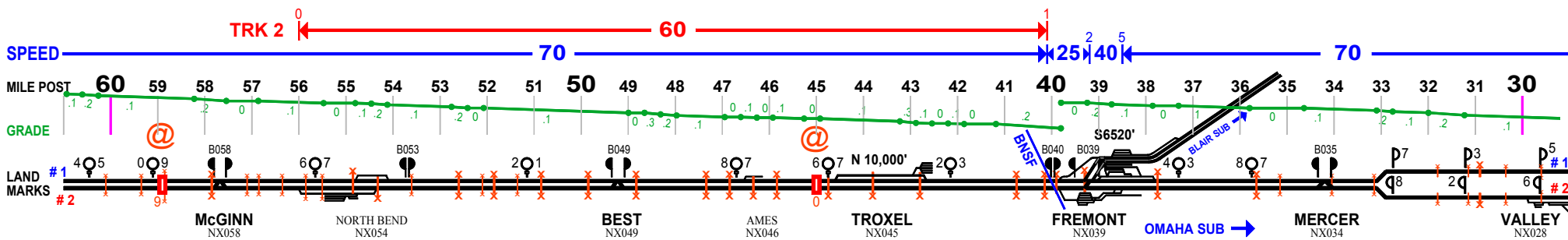
EAST



EAST



EAST



COLUMBUS SUB

APRIL 2009

Page 2 of 2

REFERENCE ONLY
For Learning Purposes
Mistakes Guaranteed



One Mile

8 SPEED CHANGE located MP xx.8

SIGNALS are for ALL MAINS & Controlled Sidings UNLESS Noted Different

X PUBLIC **I** Private at Grade Crossing

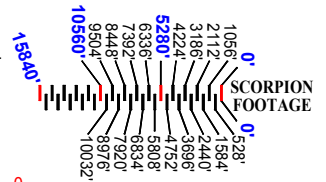
1 1 @ Detector Talker (Always Talks) Located MP xxx.1

0 5 % Detector (Talk On Defect Only) Located MP xxx.5

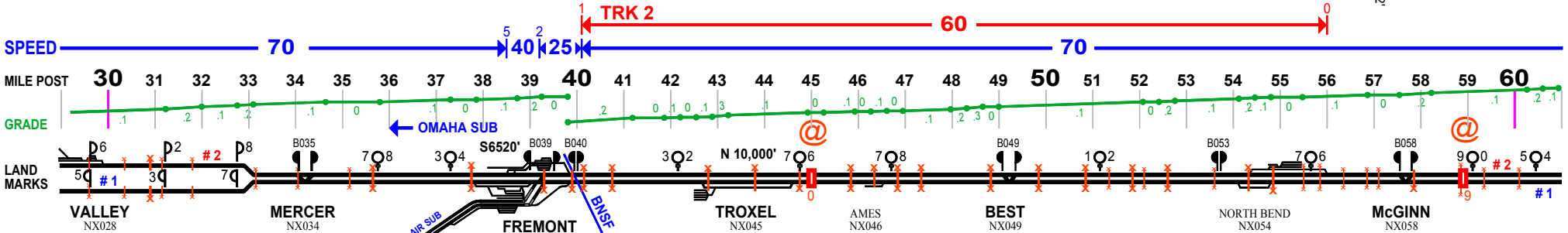
See Tutorial at www.FOGCHART.com

GRADE NOTE

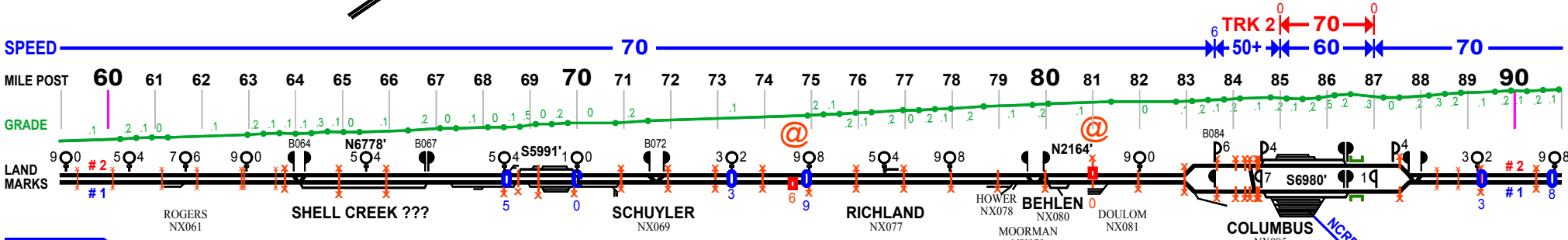
GRADE determined using GPS data. Elevation taken every 1800 feet or so. Grade then calculated for those 1800 ft. Peaks and Valleys will be rounded off. Small dips and humps will be missed. GRADE IS ROUNDED to the TENTH.



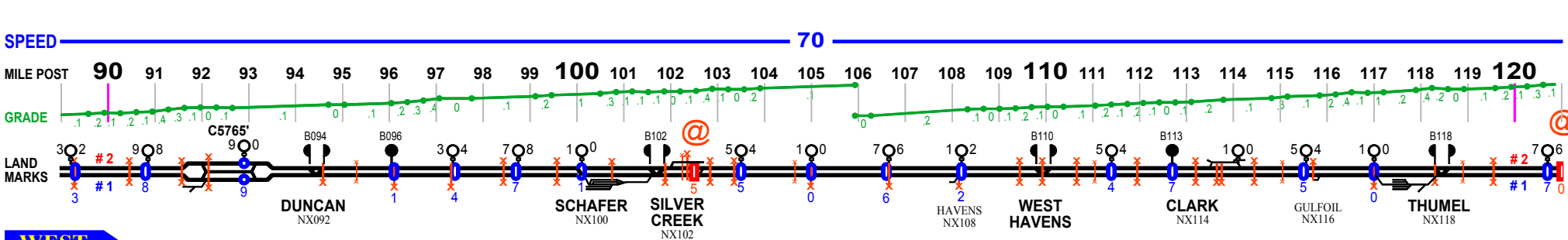
WEST



WEST



WEST



WEST

