

Corsicana Sub 0590


EAST

** See Time Table

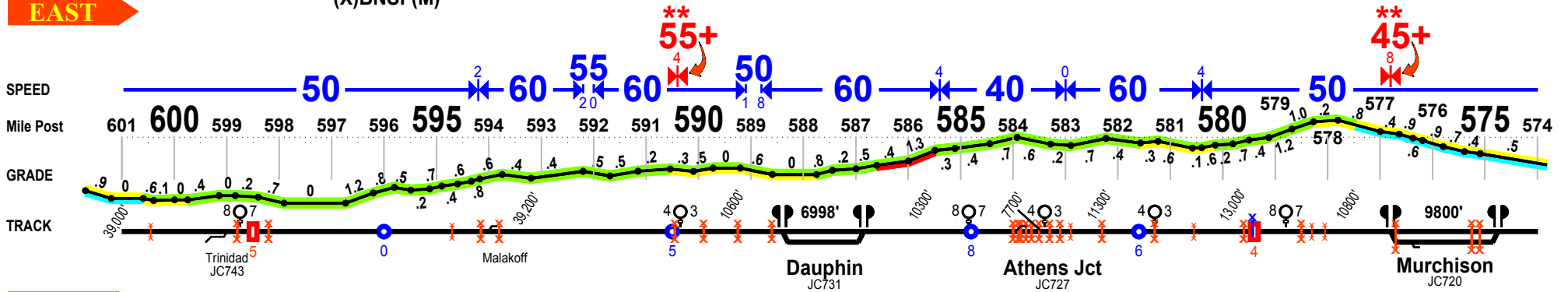
ALL Footages are UNVERIFIED

JULY 2008

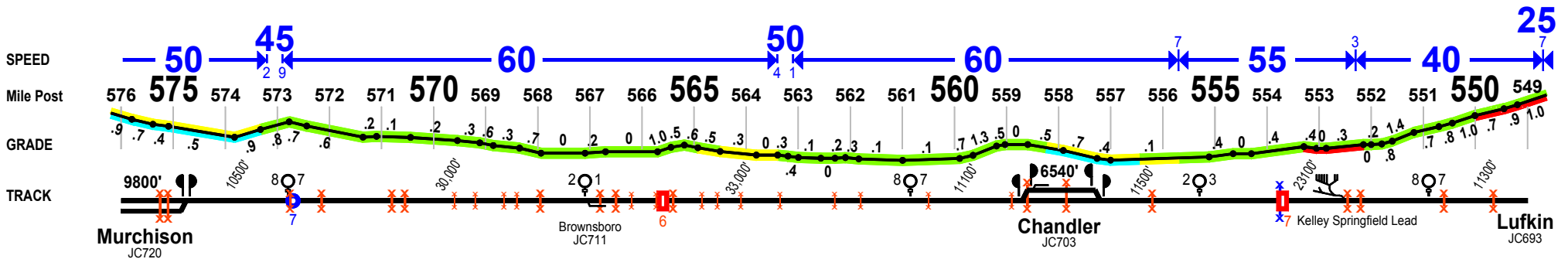
Page 1 of 2



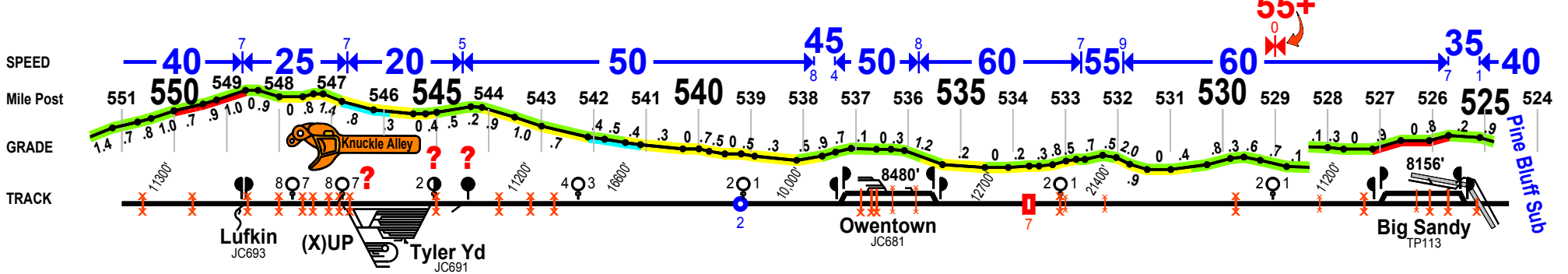
EAST



EAST



EAST



Corsicana Sub 0590

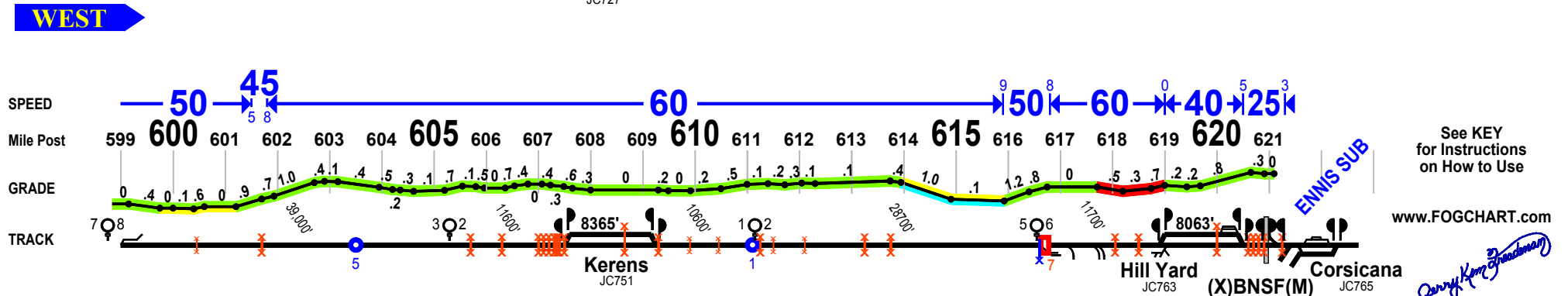
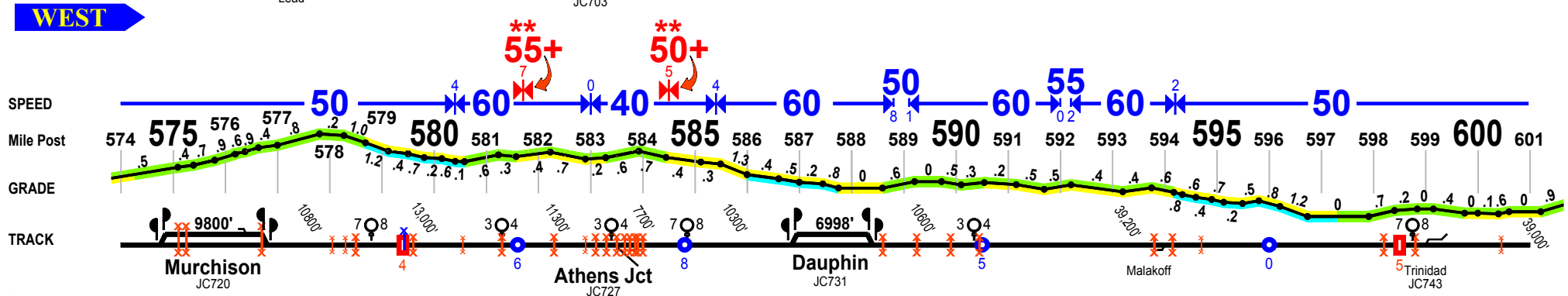
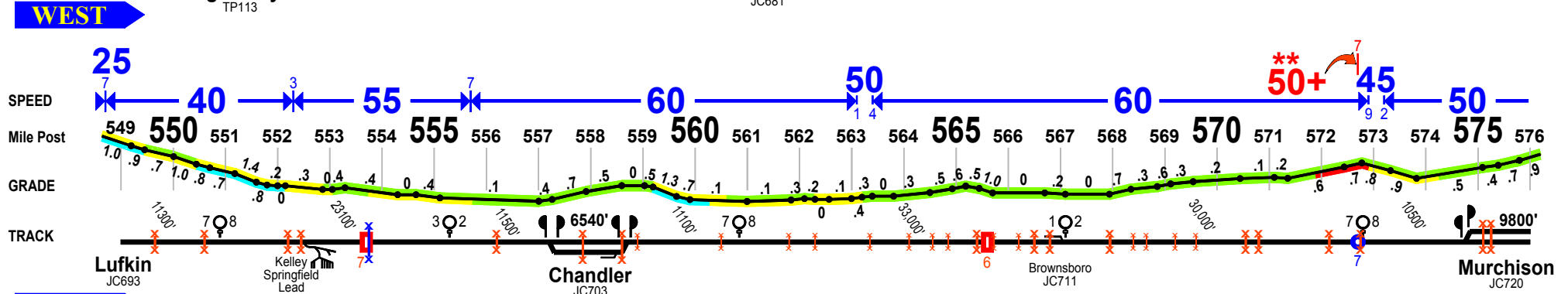
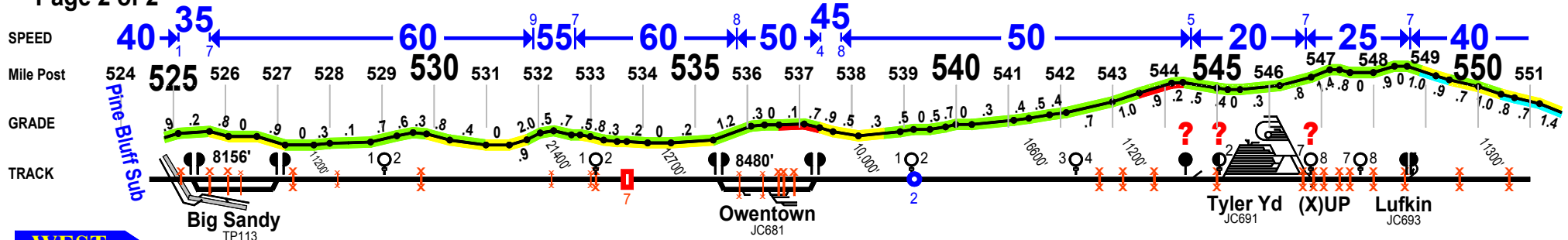
WEST

** See Time Table

ALL Footages are UNVERIFIED

JULY 2008

Page 2 of 2



See KEY for Instructions on How to Use

www.FOGCHART.com

Perry Kemp

AT GRADE CROSSINGS for CORSICANA SUB

M.P.	Dot Nbr.	Street	City	County
525.16	789456U	TYLER ST.	BIG SANDY	UPSHUR
525.68	789457B	COTTON ST	BIG SANDY	UPSHUR
526.05	789458H	NO. MURE ST.	BIG SANDY	UPSHUR
526.27	789459P	PRIVATE	BIG SANDY	UPSHUR
527.32	789461R	RIVER RD	BIG SANDY	UPSHUR
528.15	920031N	PRIVATE	BIG SANDY	SMITH
529.75	789462X	PVT/PINEHURST	BIG SANDY	SMITH
532.25	920032V	PRIVATE	BIG SANDY	SMITH
532.98	789463E	PRIVATE	WINONA	SMITH
533.10	789464L	FM-16	WINONA	SMITH
535.85	920033C	PRIVATE	OWENTOWN	SMITH
536.31	789466A	PRIVATE	OWENTOWN	SMITH
536.65	787659S	MASSEY	OWENTOWN	SMITH
536.67	787677P	CONSTANTIN	OWENTOWN	SMITH
536.69	789467G	FM 3311/LAWHON A.	OWENTOWN	SMITH
536.90	789468N	CR 3125	OWENTOWN	SMITH
542.74	789821L	CR 381	TYLER	SMITH
543.20	789802G	LOOP-323	TYLER	SMITH
543.80	789822T	LOOP-323	TYLER	SMITH
544.98	789810Y	DUNCAN ST.	TYLER	SMITH
546.65	789812M	CR-N.SPRING	TYLER	SMITH
546.85	789815H	BOIS D'ARC	TYLER	SMITH
547.03	789817W	BORDER ST.	TYLER	SMITH
547.35	789818D	N PALACE AVEN	TYLER	SMITH
547.37	789803N	CLAUDE ST	TYLER	SMITH
547.55	789819K	W. ELM	TYLER	SMITH
547.98	789804V	HOUSTON ST.	TYLER	SMITH
548.61	789795Y	LYONS	TYLER	SMITH
549.65	789806J	WHITESIDE ROAD	TYLER	SMITH
550.58	790671C	CR-BW GLF	TYLER	SMITH
552.20	790424K	SPUR 164	TYLER	SMITH
552.44	912074L	FM 206	TYLER	SMITH
553.74	790426Y	INDIAN CREEK ROAD	CHANDLER	SMITH
556.22	789807R	FM-2661	CHANDLER	SMITH
557.85	920036X	CR - 1117	CHANDLER	HENDERSON
558.61	789808X	FM-315	CHANDLER	HENDERSON
558.88	920037E	PRIVATE	CHANDLER	HENDERSON
560.49	920038L	PRIVATE	CHANDLER	HENDERSON
561.81	920039T	PRIVATE	CHANDLER	HENDERSON
562.29	920040M	PRIVATE	CHANDLER	HENDERSON
563.35	790428M	PRIVATE	BROWNSBORO	HENDERSON
564.10	920041U	PRIVATE	BROWNSBORO	HENDERSON
564.55	920042B	PRIVATE	BROWNSBORO	HENDERSON
564.85	790429U	PRIVATE	BROWNSBORO	HENDERSON
565.40	748482W	PRVT/SWANN	BROWNSBORO	HENDERSON
565.59	920043H	PRIVATE	BROWNSBORO	HENDERSON
566.20	790431V	PRIVATE	BROWNSBORO	HENDERSON
566.48	790432C	FM-314	BROWNSBORO	HENDERSON
566.80	790433J	DEPOT ST.	BROWNSBORO	HENDERSON
567.95	790434R	CR 3415	BROWNSBORO	HENDERSON
568.40	920047K	PRIVATE	BROWNSBORO	HENDERSON
568.65	920048S	PRIVATE	BROWNSBORO	HENDERSON
569.20	920049Y	PRIVATE	BROWNSBORO	HENDERSON
569.63	920050T	PRIVATE	BROWNSBORO	HENDERSON
570.53	790436E	CR 3520	BROWNSBORO	HENDERSON
570.80	790437L	CR 3518	MURCHISON	HENDERSON
572.13	790438T	FM-1803	MURCHISON	HENDERSON
572.76	790439A	CR 3820	MURCHISON	HENDERSON
575.10	790440U	FRONT STREET	MURCHISON	HENDERSON

M.P.	Dot Nbr.	Street	City	County
575.27	790442H	FM 773	MURCHISON	HENDERSON
576.68	790443P	CR. 3710	MURCHISON	HENDERSON
578.03	790445D	PRIVATE	MURCHISON	HENDERSON
578.30	790446K	PRIVATE	MURCHISON	HENDERSON
578.50	790447S	CO RD 3713	MURCHISON	HENDERSON
579.40	790448Y	FM-1616	MURCHISON	HENDERSON
579.63	790449F	CR. 3711	ATHENS	HENDERSON
580.55	790450A	PRIVATE	ATHENS	HENDERSON
581.30	790451G	CR 3817	ATHENS	HENDERSON
582.28	790452N	CR - WOOD ST	ATHENS	HENDERSON
582.90	920053N	PRIVATE	ATHENS	HENDERSON
583.10	790453V	CREAM LEVEL	ATHENS	HENDERSON
583.30	790454C	MURCHISON ST	ATHENS	HENDERSON
583.55	790455J	FAULK STREET	ATHENS	HENDERSON
583.60	790456R	UNDERWOOD	ATHENS	HENDERSON
583.74	790457X	SH 19/PALESTINE	ATHENS	HENDERSON
583.85	790458E	PRAIRYVIL/CORNER	ATHENS	HENDERSON
583.90	790460F	PINKERTON ST.	ATHENS	HENDERSON
584.00	790459L	TYLER ST/BU 31	ATHENS	HENDERSON
588.60	790463B	CR - 1507	ATHENS	HENDERSON
589.23	790464H	FM-753	MALAKOFF	HENDERSON
589.90	790465P	CR - 1221	MALAKOFF	HENDERSON
590.45	790466W	CR -1220	MALAKOFF	HENDERSON
593.80	790469S	FM 3441	MALAKOFF	HENDERSON
594.13	790471T	CARVER STREET	MALAKOFF	HENDERSON
594.70	920055C	PRIVATE	MALAKOFF	HENDERSON
598.20	790636N	FM-1667	TRINIDAD	HENDERSON
598.80	790638C	FM-764	TRINIDAD	HENDERSON
600.45	790640D	PRIVATE	TRINIDAD	NAVARRO
601.70	790625B	FM-3096	KERENS	NAVARRO
605.70	790626H	CO RD 4020	KERENS	NAVARRO
606.30	790627P	CO RD 4010	KERENS	NAVARRO
607.00	790628W	DONALDSON ST.	KERENS	NAVARRO
607.13	790629D	SH 309/SENTER AVE	KERENS	NAVARRO
607.21	790630X	COLKET ST	KERENS	NAVARRO
607.28	790631E	HUMPHREYS	KERENS	NAVARRO
607.35	790632L	THROCKMORTON	KERENS	NAVARRO
607.44	790633T	BONNER AVE.	KERENS	NAVARRO
607.49	790634A	GOODMAN AVE.	KERENS	NAVARRO
608.67	790647B	CR - 0185	KERENS	NAVARRO
609.30	790648H	CR - 0120	KERENS	NAVARRO
609.88	790649P	PRIVATE	KERENS	NAVARRO
610.45	790650J	PRIVATE	KERENS	NAVARRO
611.22	790675E	FM-1393	POWELL	NAVARRO
611.50	920056J	PRIVATE	POWELL	NAVARRO
612.10	790676L	PRIVATE	POWELL	NAVARRO
613.25	790678A	FM-633	POWELL	NAVARRO
613.75	790679G	CR 80	POWELL	NAVARRO
616.66	790681H	CR - 0070	CORSICANA	NAVARRO
618.05	790684D	CR - 0040	CORSICANA	NAVARRO
618.50	790685K	JESTER STREET	CORSICANA	NAVARRO
620.00	790687Y	IH 45 /FTG RD	CORSICANA	NAVARRO
620.55	790689M	S. BUNERT	CORSICANA	NAVARRO
620.57	790690G	9TH STREET	CORSICANA	NAVARRO
620.60	790691N	BENTON STREET	CORSICANA	NAVARRO
620.77	790694J	2 ND ST.	CORSICANA	NAVARRO
620.80	790695R	THIRD STREET	CORSICANA	NAVARRO
620.85	790692V	FOURTH	CORSICANA	NAVARRO
620.90	790723S	FIFTH	CORSICANA	NAVARRO
621.04	412482R	US 75/NB FTG RD.	CORSICANA	NAVARRO
621.06	790724Y	US-75/SB FTG RD	CORSICANA	NAVARRO
621.23	790722K	9 TH ST.	CORSICANA	NAVARRO



With your Help
by way of feedback
Reporting changes, corrections,
and suggestions. Our goal is to
Produce an accurate real world
Chart, that will assist road crews
with territorial knowledge

EMPLOYEE DRIVEN

Symbols Used

- Detector Talker (ALWAYS TALKS)
Located at MP xxx.2
- Detector talk on defect only
Located at MP xxx.5
- Private Road Crossing
- Public Road Crossing
- AEI Reader
- Bridge
- Yard Board
Located at MP xxx.4
- Tunnel
- Knuckle Alley Watch your slack
- Absolute Signal both directions
- Directional Absolute Signal
- Directional Absolute Signal
- Intermediate Signal for both directions
- Directional Intermediate Signal
- Directional Intermediate Signal
- Absolute Signal & Intermediate Signal
- Intermediate Signal and Absolute Signal
- SPEED CHANGE at MP xxx.2
- Needs Verified

REFERENCE ONLY
For Learning Purposes
Mistakes Guaranteed

Special Note
The last digit for Intermediate signals designates
Signals NUMBER, not LOCATION. They are
for most parts the same, but may be up to 2500 feet different.
This holds true for Detectors as well.

KEY to reading Mini Fog Charts

After 5 minutes of studying chart make up.
Retrieving Territorial Data is fast and easy.

**Safety and Train Handling
are the two most important
issues these charts address**

Train Handling Guide

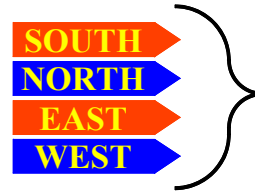
Following Grade Color Scheme used for suggested General Train Handling

- Throttle Modulation
- Dynamic Braking
- Automatic Braking
- Dynamic & Automatic Braking

NOTE: No Two trains handle the same. This is a General Guide line only, and for a Green Light run. Common sense required.

- Throttle Modulation, you will be in power.
- Dynamics will probably be need.
- Dynamics and Air may be required.
- Automatic Brake application might be in order.
- Drifting, or light throttle or maybe light dynamics.
- You'll be in Dynamic, and might need air also. The grade is noticeable.
- Shot of air may be better than Dynamics if you missed your lag using throttle modulation.
- Grade Change point from 0.4 % to a 0.9 % grade

*In a Nut Shell
If Grade Color changes
be aware of Speed Issues*



Direction

Charts are drawn for both Directions.
Speeds, Footages, and Signal Numbers may differ.
Grade will definitely be different. Up is now down, and vice versa.
Good all around idea to use chart that corresponds to direction of travel.

Be Aware of

- ✓ Signals are for ALL MAINS & Controlled SIDINGS unless so noted.
- ✓ Footage between signals is an about sort of deal, and Not Verified
- ✓ Grade numbers might not be shown when room is unavailable
- ✓ Grade is Averaged at times
- ✓ Changes are made often, only your feedback will keep charts current
- ✓ **This does not replace or supplement your time table; this is only reference material for learning.**

Hints & Tips

- ✓ Printed double sided, charts fit one sheet per direction.
- ✓ When printing, select NONE for Page Scaling, and select Auto-Rotate and Center.
- ✓ Good for tracking SLOW ORDERS. Laminated, a Dry / Wet Marker works great.
- ✓ Working on Color in Low Visibility, knowing distance to next signal can be handy.
- ✓ Bright colored removable labels are great for notes. I like the round florescent orange ones. They grab your attention. I use for Radio Channel changes, slow orders, x orders etc.
- ✓ Add your own notes with a PDF editor

These are Grade & Speed Charts with a little extra
Room limitations prevents more information.
Went with priority order of:

SPEED - GRADE - DETECTORS - SIGNALS - TRACK - XINGS - FOOTAGE

I hope you find charts helpful.
For the most accurate charts possible,
I will need to hear from you.
That's how it works.

www.FOGCHART.com