

GREEN RIVER SUB

REFERENCE ONLY
For Learning Purposes
Mistakes Guaranteed



Footages between Signal Mast
are UNVERIFIED

- SPEED CHANGE located MP xx.8
- # Detector Talker (Always Talks) Located MP xxx.1
- PUBLIC Private at Grade Crossing
- % Detector (Talk On Defect Only) Located MP xxx.5

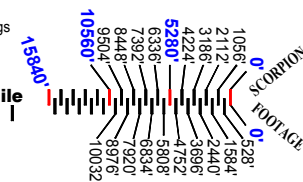
CUSTOMIZE with a
PDF Text Editor
All is EDITABLE

Printed Black and White, with a Red pen, tracking Slow Orders is easy.
→ When Printing, select "NONE" for Page Scaling ←
Auto Rotate and Center OK
Any Scaling will make drawing 12% Smaller

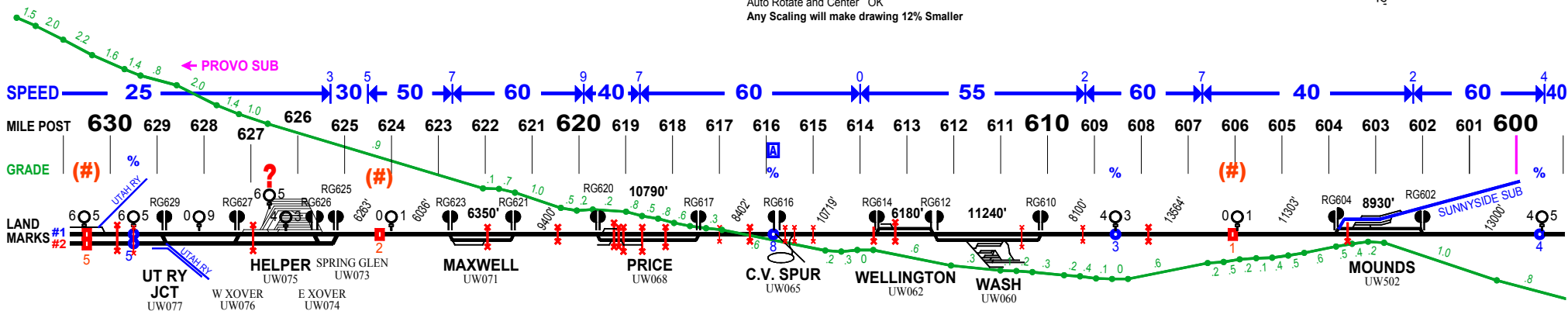
SIGNALS are for ALL MAINS & Controlled Sidings
UNLESS Noted Different

See Tutorial at
www.FOGCHART.com
for UP Web path to
Road Crossing List

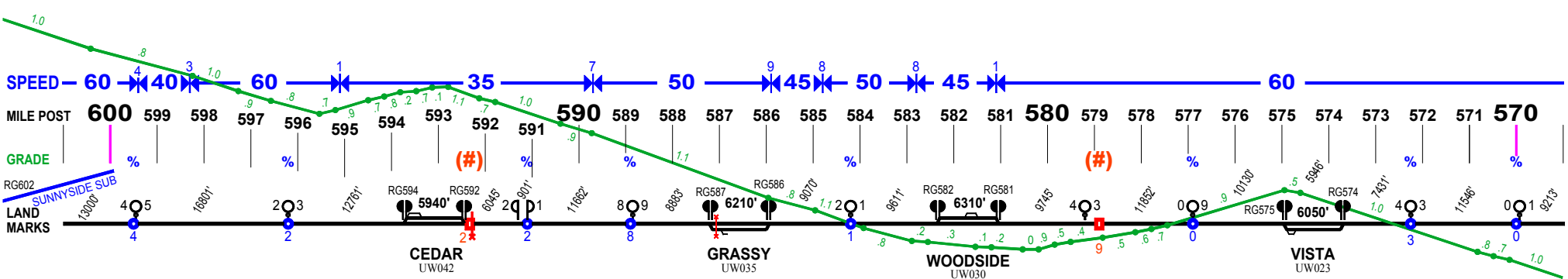
One Mile



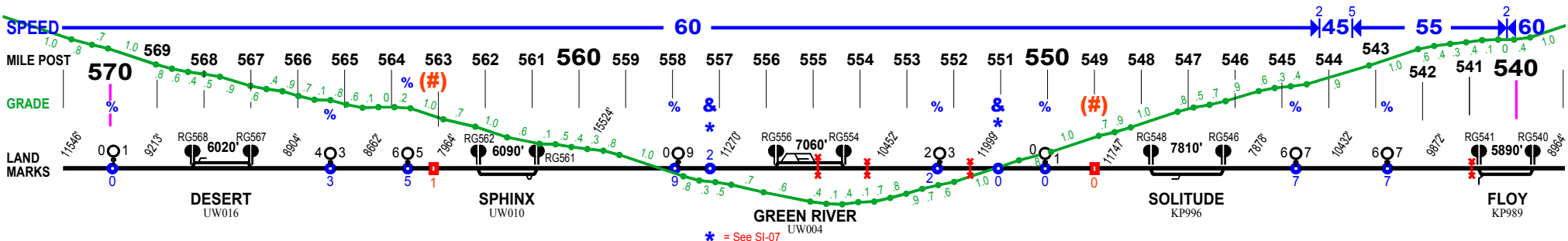
EAST



EAST



EAST



GREEN RIVER SUB

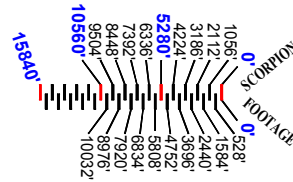
Page 2 of 4

REFERENCE ONLY
For Learning Purposes
Mistakes Guaranteed

SPEED CHANGE located MP xx.8

SIGNALS are for ALL MAINS & Controlled Sidings
UNLESS Noted Different

One Mile



PUBLIC Private at Grade Crossing

See Tutorial at
www.FOGCHART.com

EDIT with a
PDF Text Editor

GRADE
NOTE

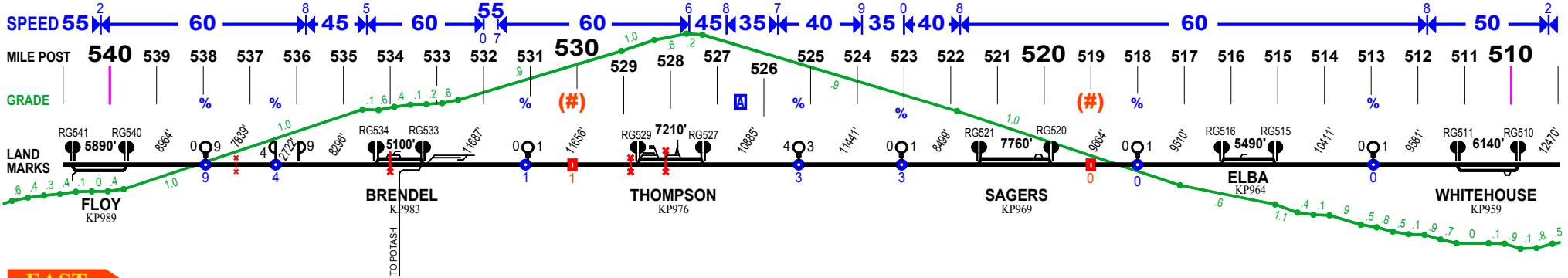
GRADE determined using GPS data.
Elevation taken every 1800 feet or so.
Grade then calculated for those 1800 ft.
Peaks and Valleys will be rounded off.
Small dips and humps will be missed.

GRADE IS ROUNDED to the TENTH.

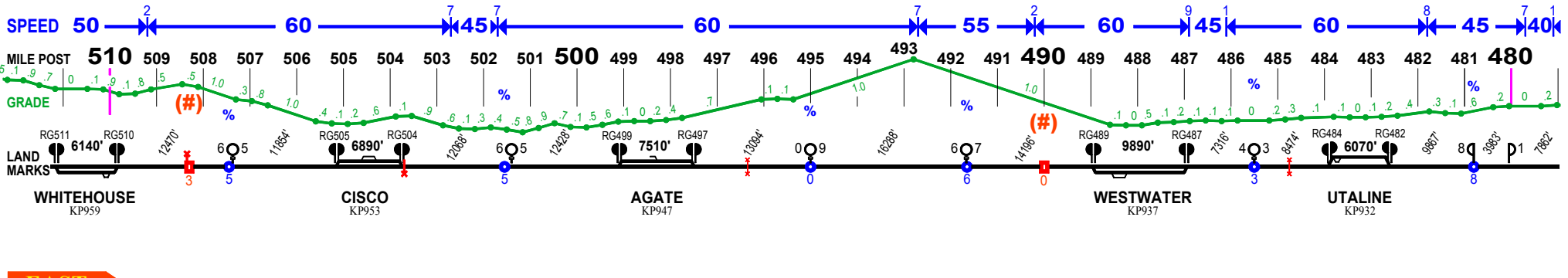
EAST



Footages between Signal Mast
are UNVERIFIED



EAST



EAST

