

HEARNE SUB



REFERENCE ONLY
Mistakes Guaranteed

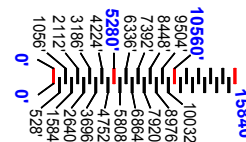
Footages between Signal Mast are UNVERIFIED

SPEED CHANGE located MP xx.8

PUBLIC Private at Grade Crossing

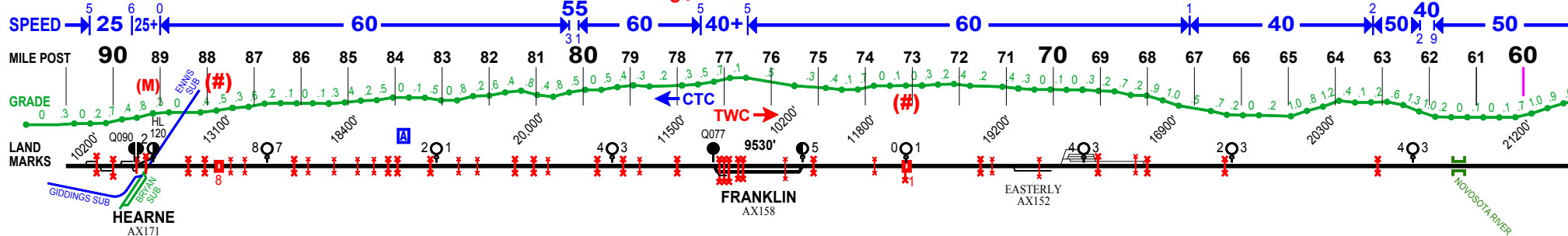
Detector Talker (Always Talks) Located MP xxx.1

% Detector (Talk On Defect Only) Located MP xxx.5

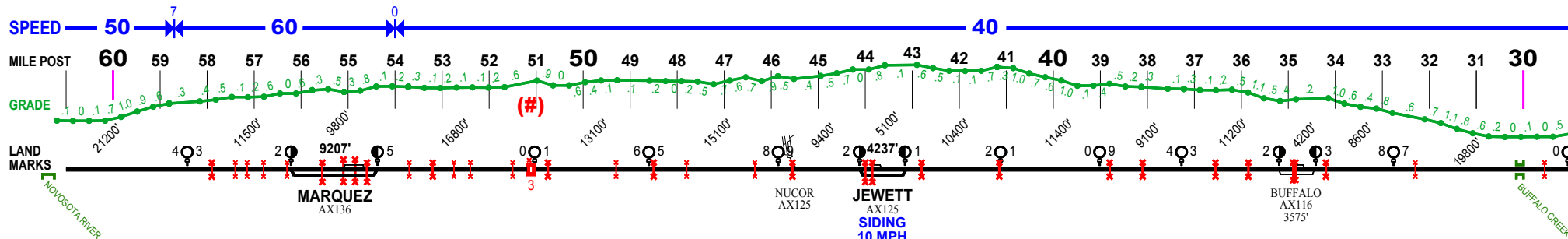


NORTH

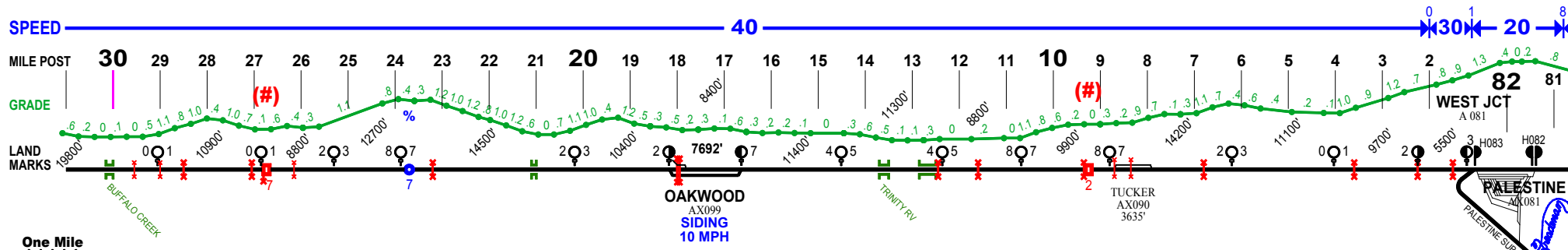
← AUSTIN SUB



NORTH



NORTH



PALESTINE SUB →



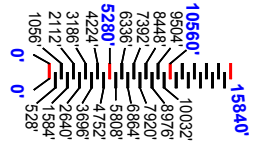
CUSTOMIZE with a PDF Text Editor
 All is EDITABLE

Printed Black and White, with a Red pen, tracking Slow Orders is easy.
 → When Printing, select "NONE" for Page Scaling ←
 Auto Rotate and Center OK
 Any Scaling will make drawing 12% Smaller

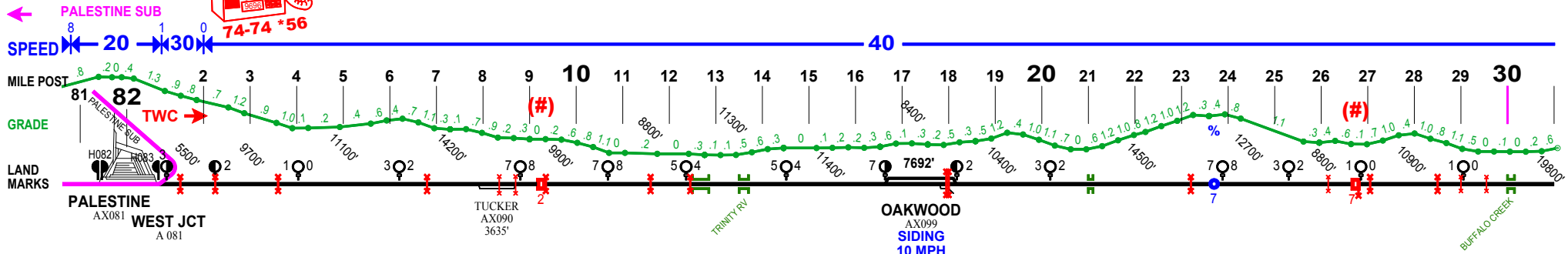
GRADE NOTE

GRADE determined using GPS data.
 Elevation reading taken every 1800 ft.
 Grade then calculated for those 1800 ft.
 Peaks and Valleys will be rounded off.
 Small dips and humps will be missed.
 GRADE IS ROUNDED to the TENTH.

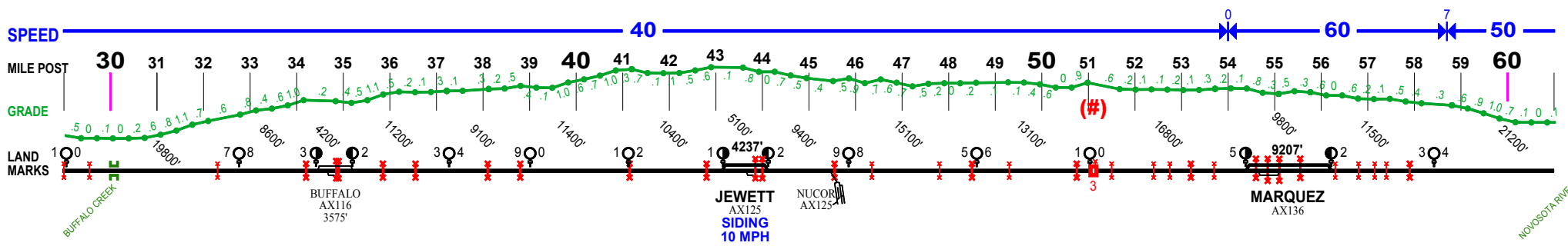
Tutorial & Feedback @
 www.FOGCHART.com
 and How To acquire
 Detailed Road xing lists



SOUTH



SOUTH



SOUTH

