



REFERENCE ONLY  
Mistakes Guaranteed

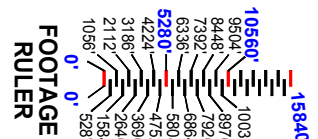
**8** SPEED CHANGE located MP xx.x  
PUBLIC Private at Grade Crossing

**1** # Detector Talker (Always Talks)  
Located MP xxx.1

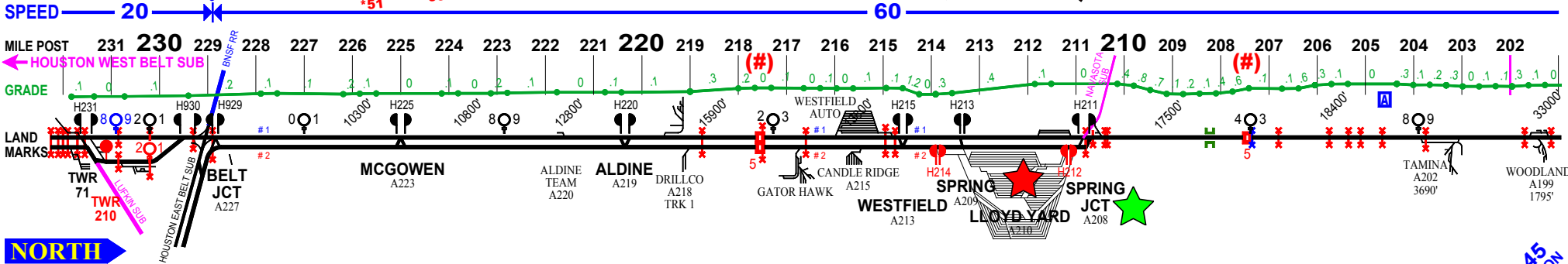
<<< SIGNALS >>>

BLACK = ALL RAILS  
BLUE = TRK 1  
RED = TRK 2


Footages between Signal Mast are UNVERIFIED



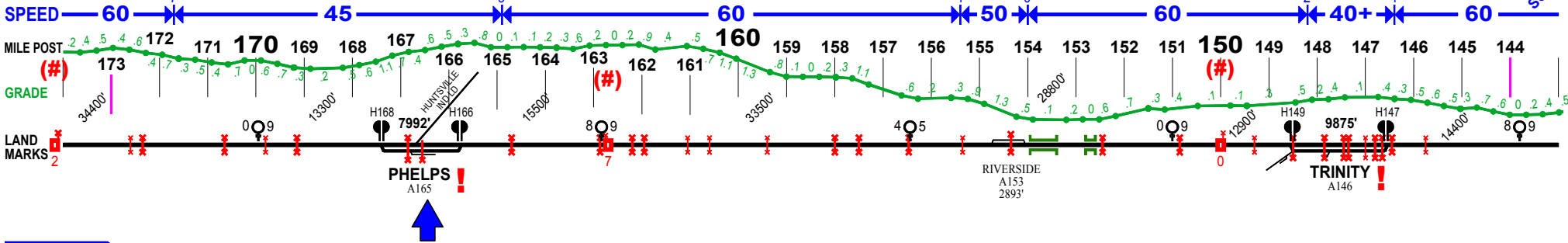
**NORTH**



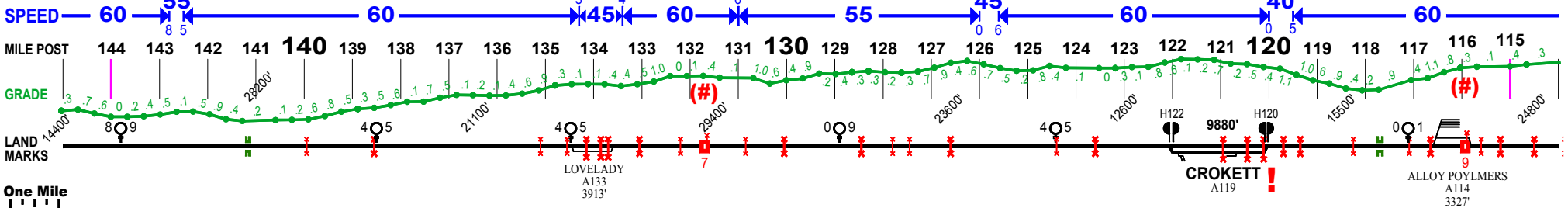
**NORTH**



**NORTH**



**NORTH**



One Mile



# PALESTINE SUB

Page 3 of 4

FREEDMAN'S FOG CHARTS



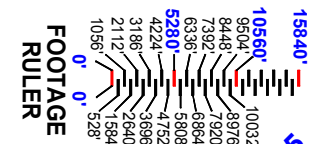
**REFERENCE ONLY**  
Mistakes Guaranteed

**8** SPEED CHANGE located MP xx.x  
**1** # Detector Talker (Always Talks)  
 Located MP xxx.1  
**PUBLIC** **Private** at Grade Crossing

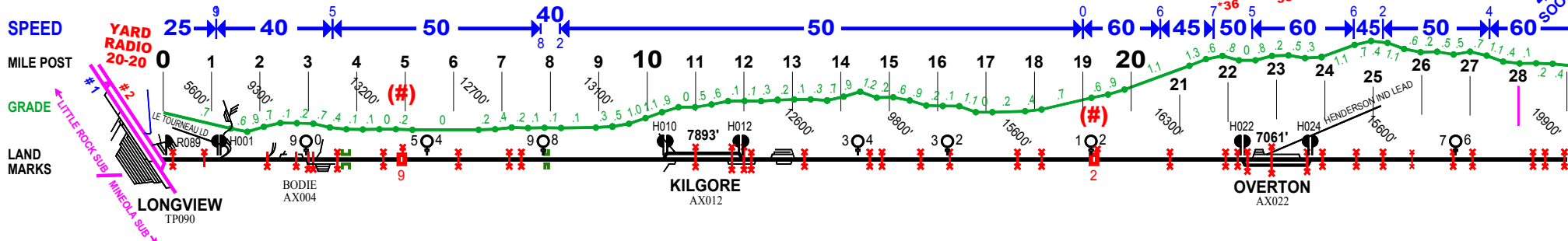
Footages between Signal Mast are UNVERIFIED

<<< SIGNALS >>>

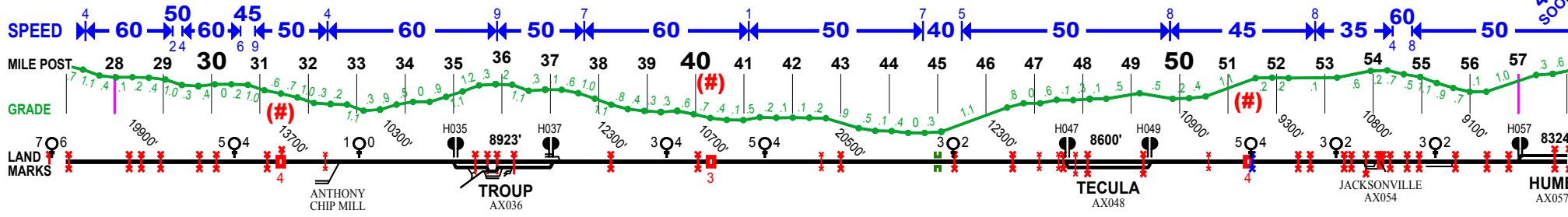
BLACK = ALL RAILS  
 BLUE = TRK 1  
 RED = TRK 2



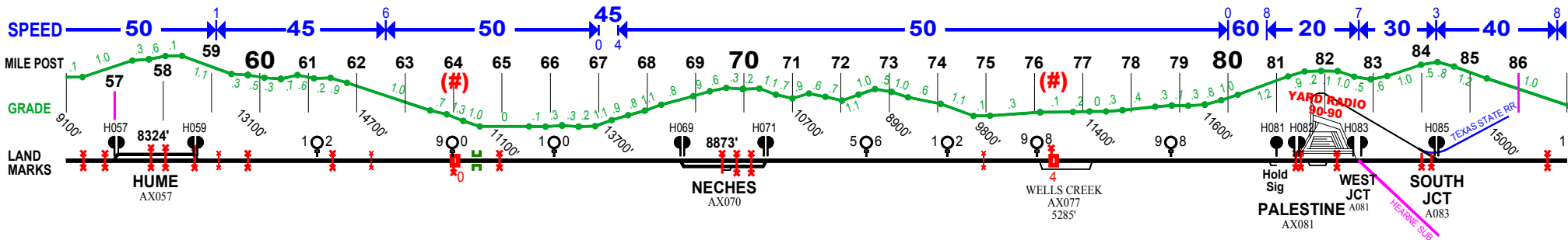
## SOUTH



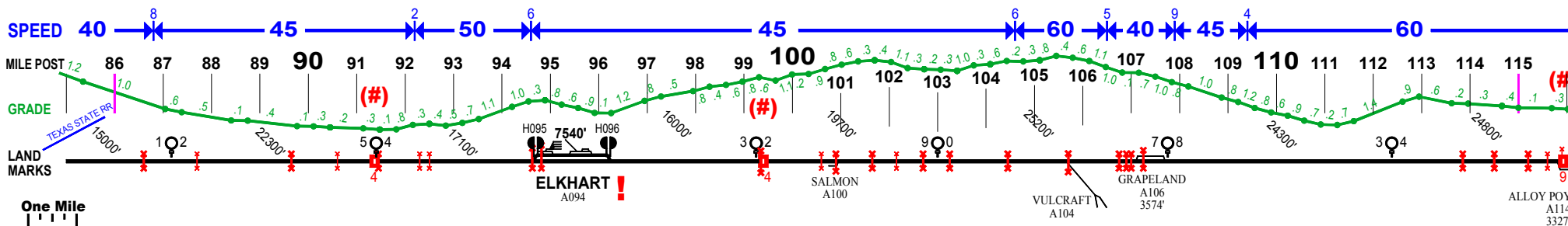
## SOUTH



## SOUTH



## SOUTH





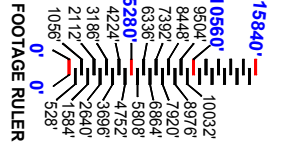
CUSTOMIZE with a PDF Text Editor  
 All is EDITABLE

Printed Black and White, with a Red pen, tracking Slow Orders is easy.  
 → When Printing, select "NONE" for Page Scaling ←  
 Auto Rotate and Center OK  
 Any Scaling will make drawing 12% Smaller

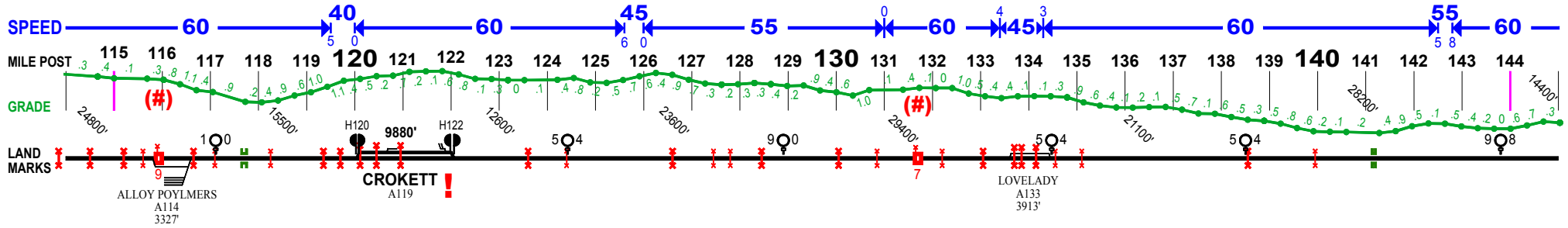
**GRADE NOTE**

GRADE determined using GPS data.  
 Elevation reading taken every 1800 ft.  
 Grade then calculated for those 1800 ft.  
 Peaks and Valleys will be rounded off.  
 Small dips and humps will be missed.  
 GRADE IS ROUNDED to the TENTH.

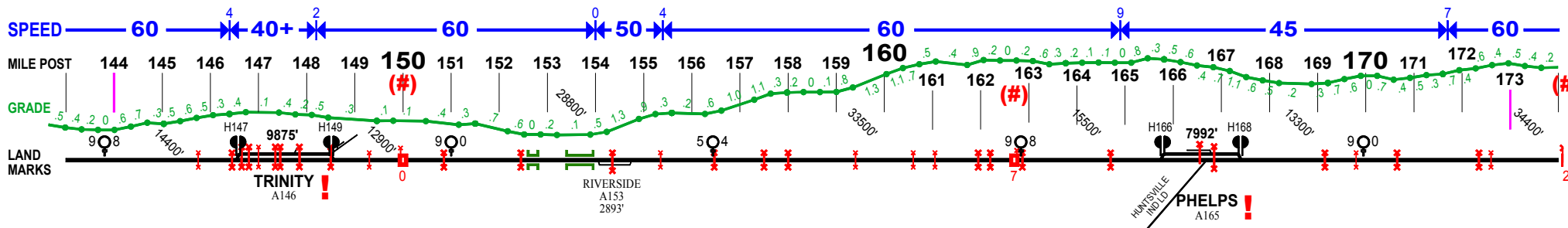
Tutorial & Feedback @  
 www.FOGCHART.com  
 and How To acquire a  
 Detailed RD Xing list



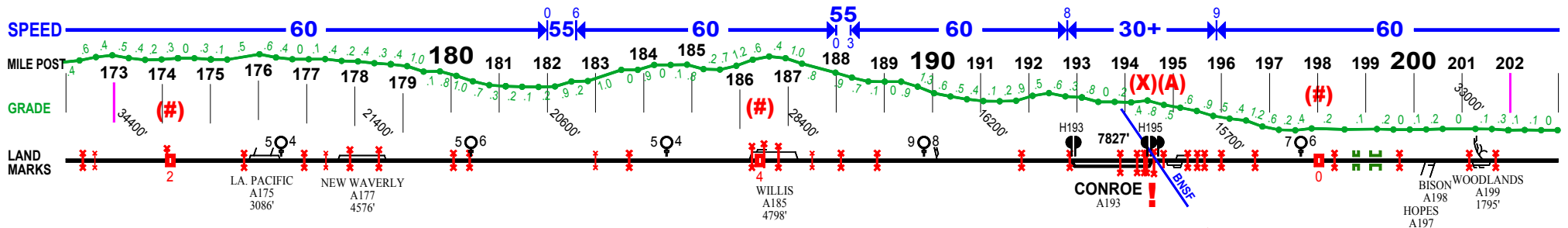
**SOUTH**



**SOUTH**



**SOUTH**



**SOUTH**

