

REFERENCE ONLY
 For Learning Purposes
 Mistakes Guaranteed
 www.FOGCHART.com

8 SPEED CHANGE located MP xx.x
 SIGNALS are for ALL MAINS & Controlled Sidings
 UNLESS Noted Different

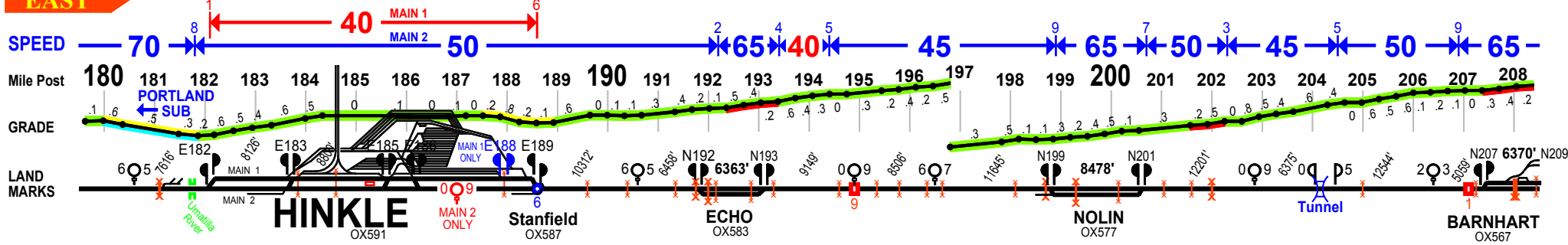
1 # Detector Talker (Always Talks)
 Located MP xxx.1
5 % Detector (Talk On Defect Only)
 Located MP xxx.5

X PUBLIC at Grade Road Crossing
I Private at Grade Road Crossing

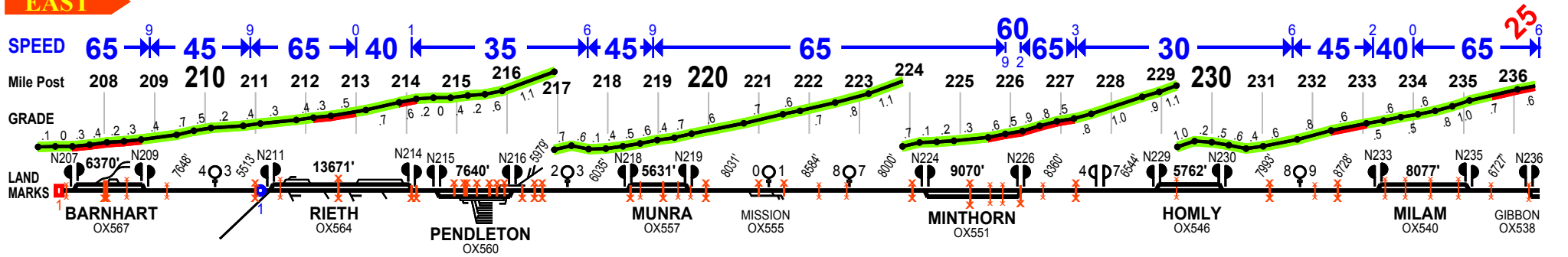
GRADE NOTE
 GRADE determined using GPS data.
 Elevation taken every 1800 feet or so.
 Grade then calculated for those 1800 ft.
 Peaks and Valleys will be rounded off.
 Small dips and humps will be missed.
 GRADE IS ROUNDED to the TENTH.

ALL Footages are UNVERIFIED

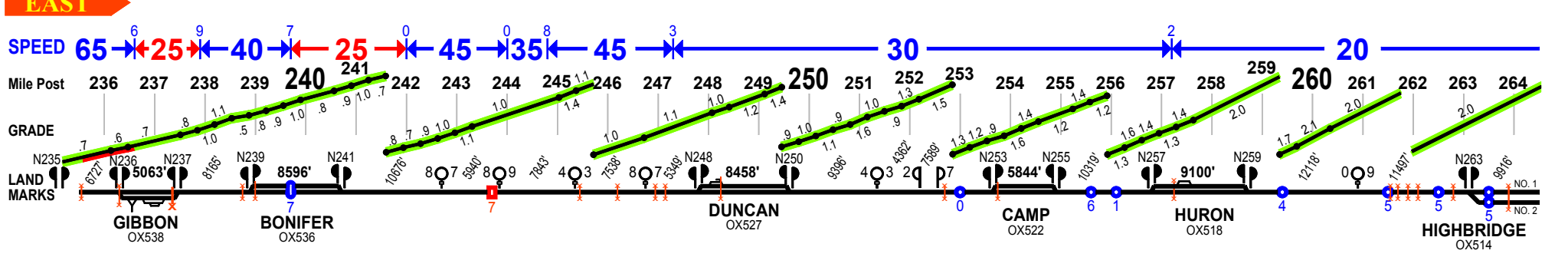
EAST



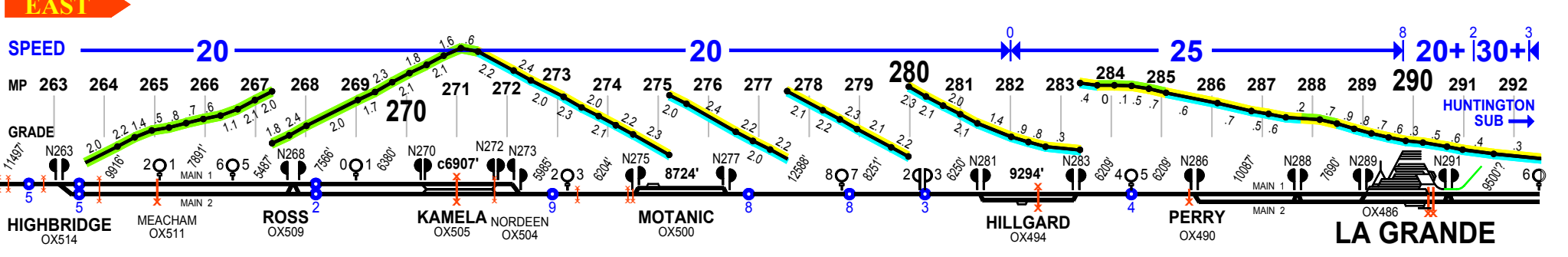
EAST



EAST



EAST



La Grande Sub

Page 2 of 2

REFERENCE ONLY
For Learning Purposes
Mistakes Guaranteed

8 SPEED CHANGE located MP xx.8

SIGNALS are for ALL MAINS & Controlled Sidings
UNLESS Noted Different

1 # Detector Talker (Always Talks)
Located MP xxx.1

5 % Detector (Talk On Defect Only)
Located MP xxx.5

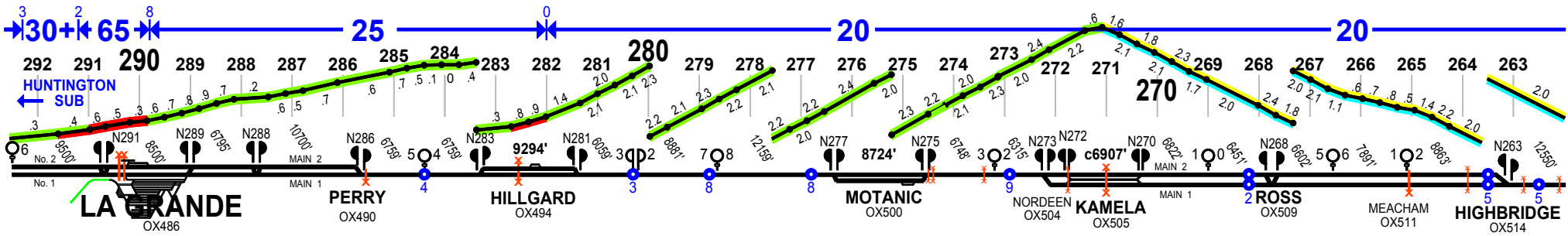
Public at Grade Road Crossing

Private at Grade Road Crossing

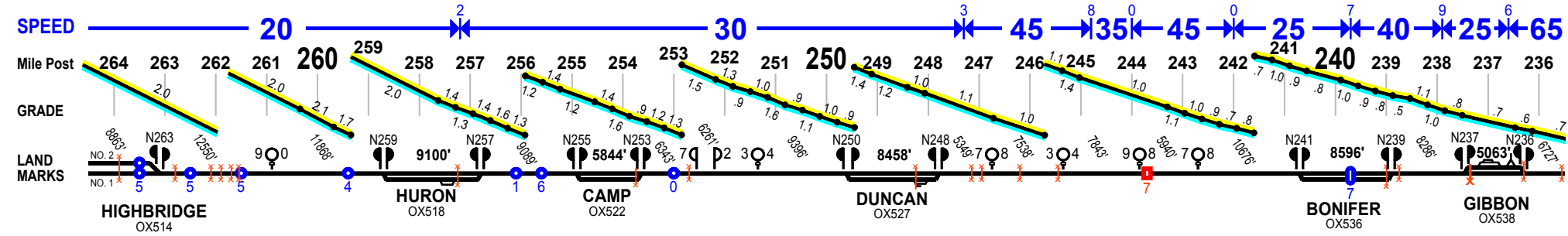
See TUTORIAL
for How to Use
www.FOGCHART.com

NOV 2008

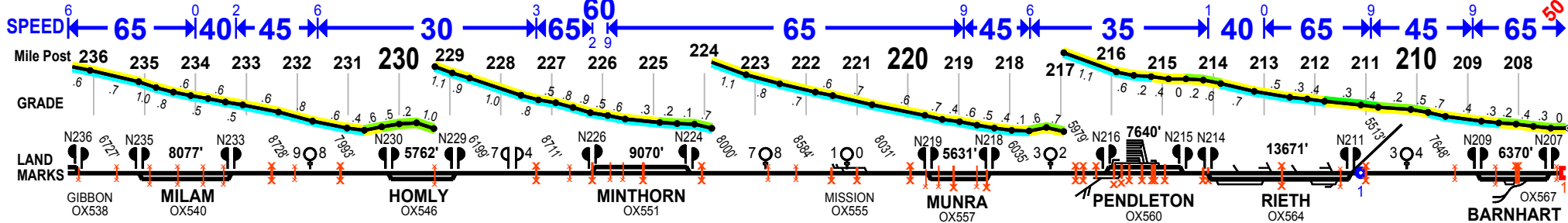
WEST



WEST



WEST



WEST

