3A

AUG 2010

LOCKHART SUB

Page 1 of 2

W S N E

REFERENCE ONLY
For Learning Purposes
Misteaks Guaranteed

Footages between Signal Mast are UNVERIFIED
Figure 400' between Control Point Masts

8 SPEED CHANGE located MP xx.8

PUBLIC Private at Grade Crossing

Detector Talker (Always Talks) Located MP xxx.1

A AEI DETECTOR READER

Station & Detector Symboles same as Time Table

Tutorial & Feedback @ www.FOGCHART.com and How To acquire Detailed Road xing lists

One Mile

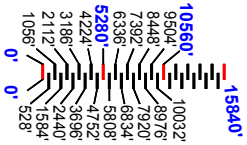

NORTH

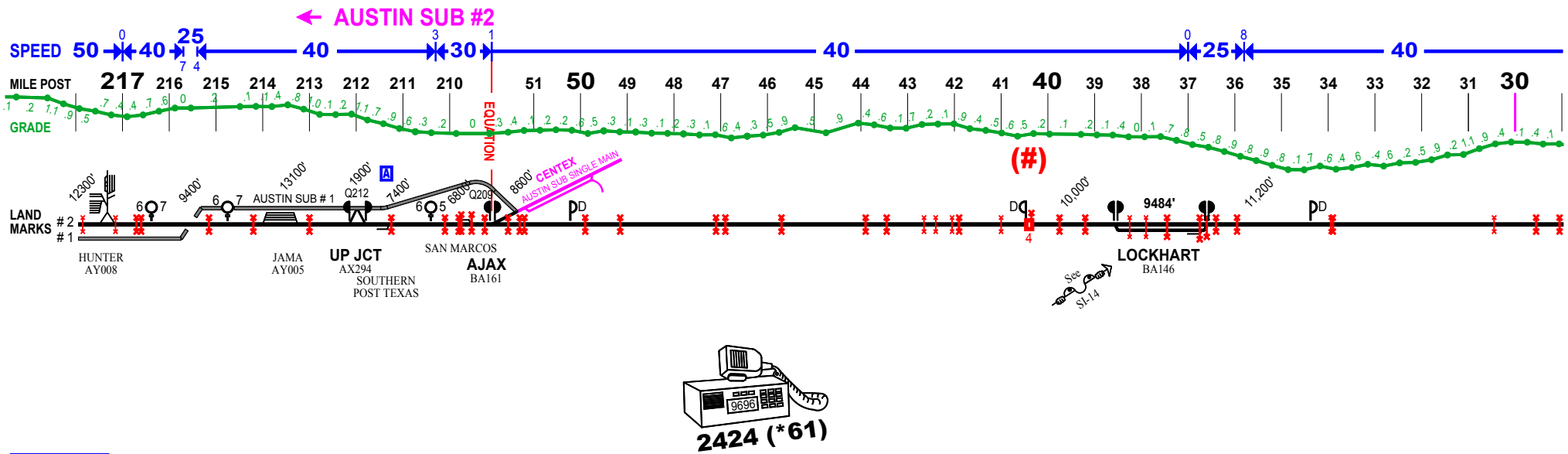

2424 (*61)

NORTH

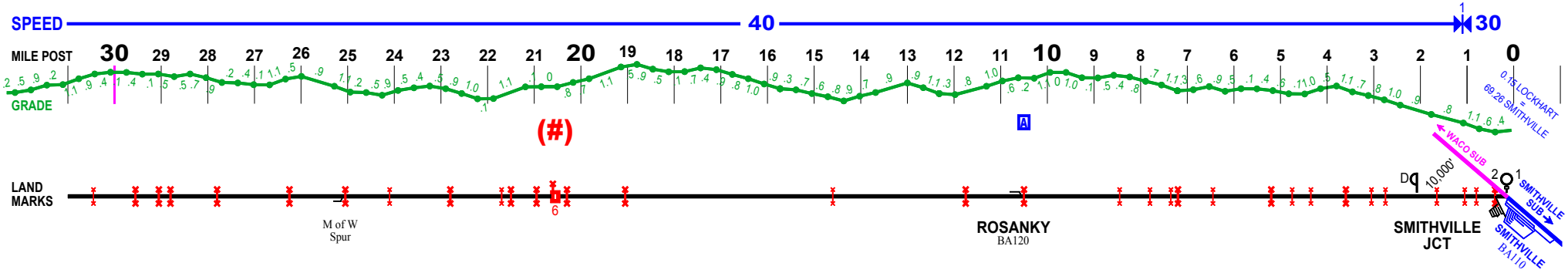

One Mile

LOCKHART SUB

Page 2 of 2

E N S W

CUSTOMIZE with a PDF Text Editor All is EDITABLE

Printed Black and White, with a Red pen, tracking Slow Orders is easy.
→ When Printing, select **"NONE"** for Page Scaling ←
Auto Rotate and Center OK
Any Scaling will make drawing 12% Smaller

Tutorial & Feedback @ www.FOGCHART.com and How To acquire Detailed Road xing lists

GRADE NOTE

GRADE determined using GPS data.
Elevation reading taken every 1800 ft.
Grade then calculated for those 1800 ft.
Peaks and Valleys will be rounded off.
Small dips and humps will be missed.
GRADE IS ROUNDED to the TENTH.

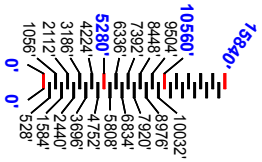

SOUTH

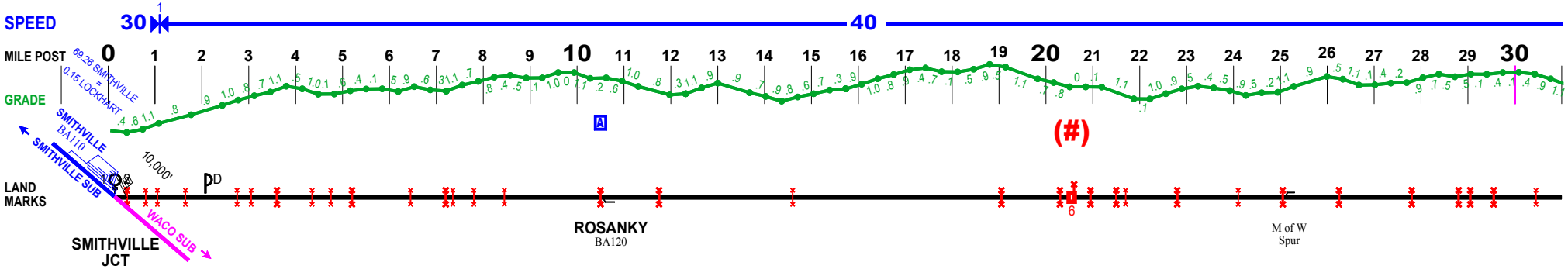

SOUTH

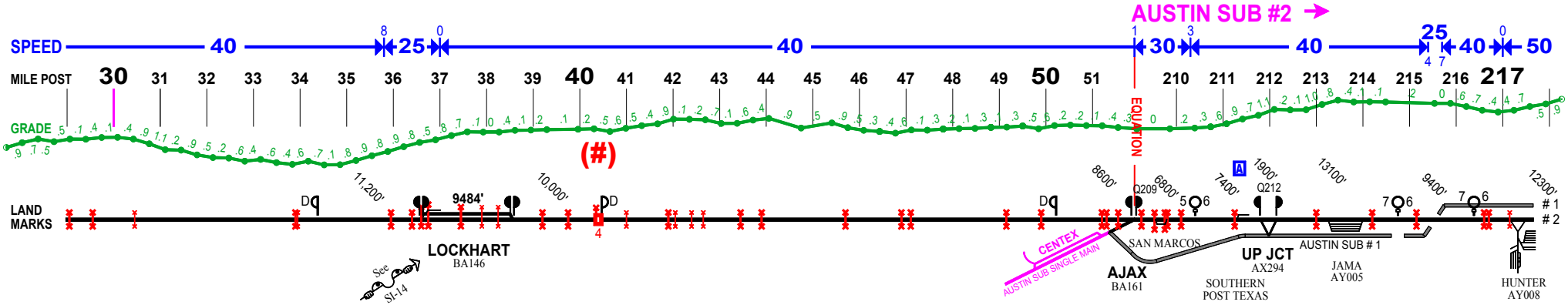

One Mile