

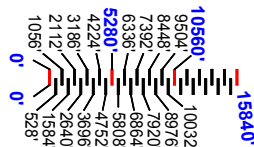
LUFKIN SUB



REFERENCE ONLY
Mistakes Guaranteed
Footages between Signal Mast
are UNVERIFIED

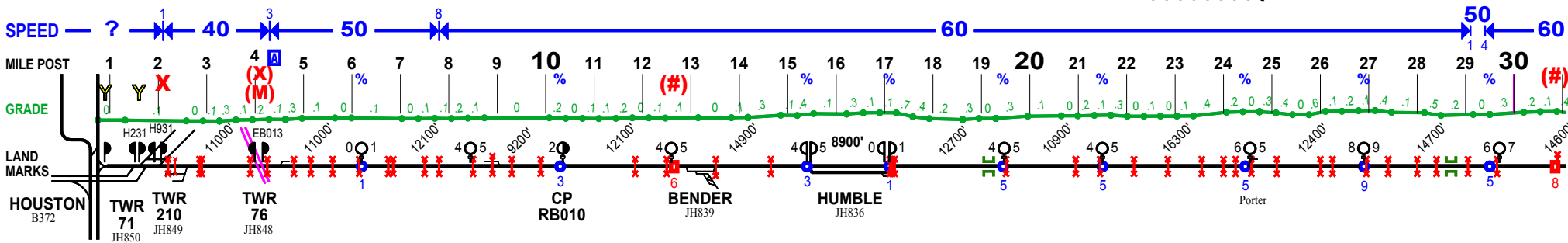
8 SPEED CHANGE located MP xx.8
1 PUBLIC **1** Private at Grade Crossing

1 # Detector Talker (Always Talks)
Located MP xxx.1
5 % Detector (Talk On Defect Only)
Located MP xxx.5

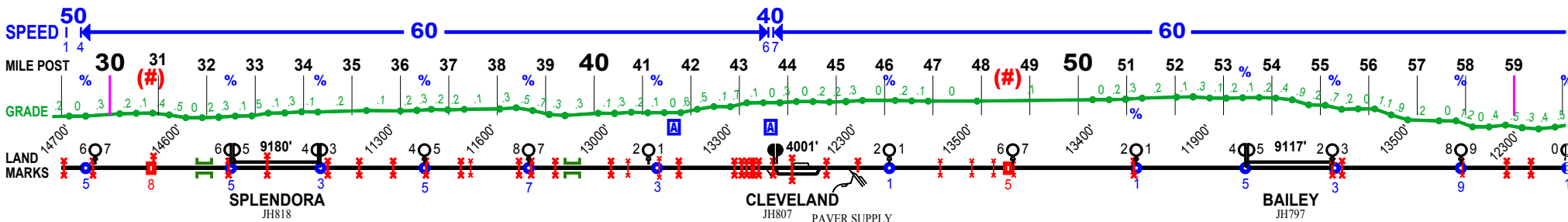


Tutorial & Feedback @
www.FOGCHART.com
and How To acquire a
Detailed Road Xing list

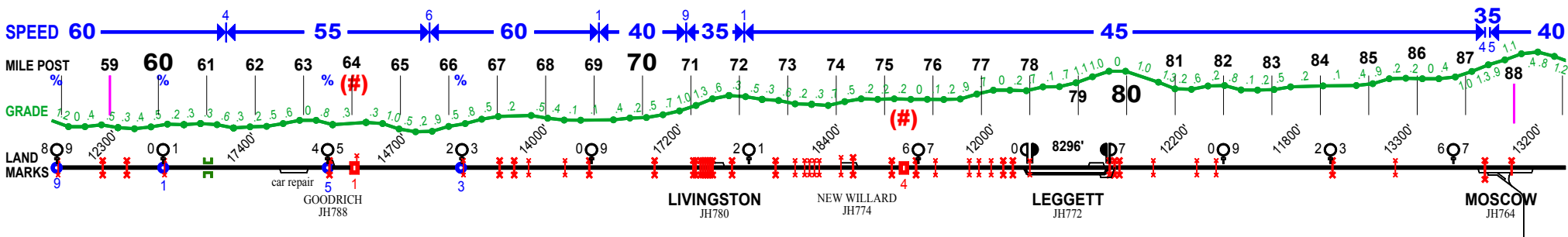
NORTH



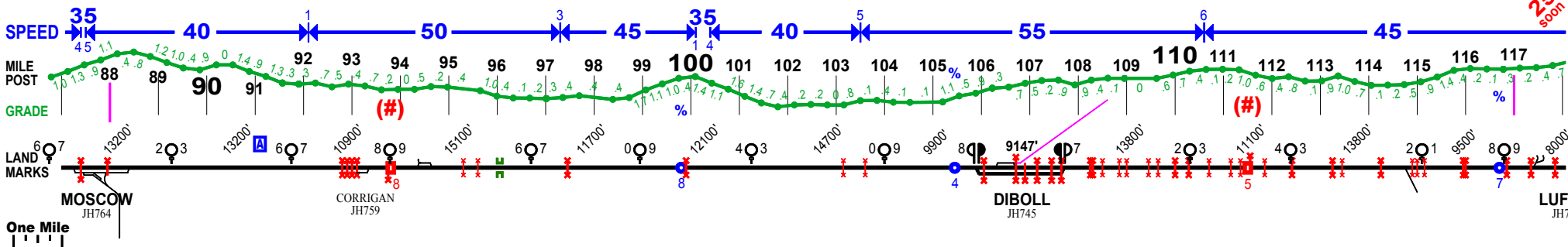
NORTH



NORTH



NORTH





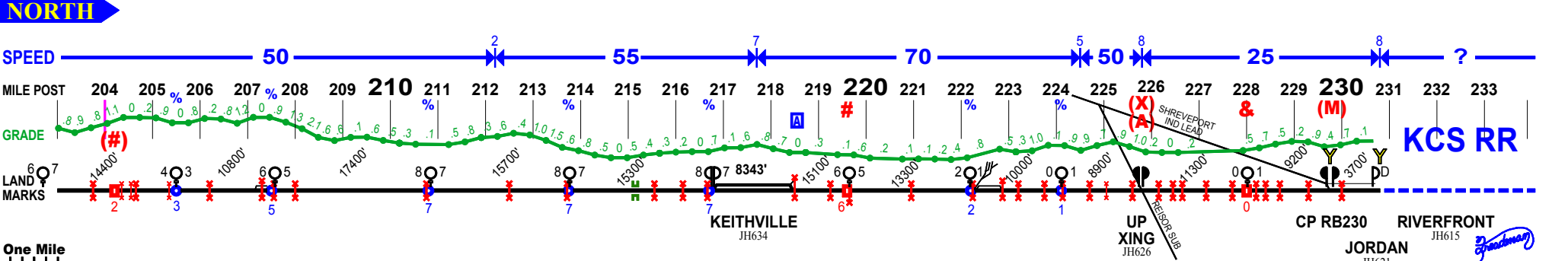
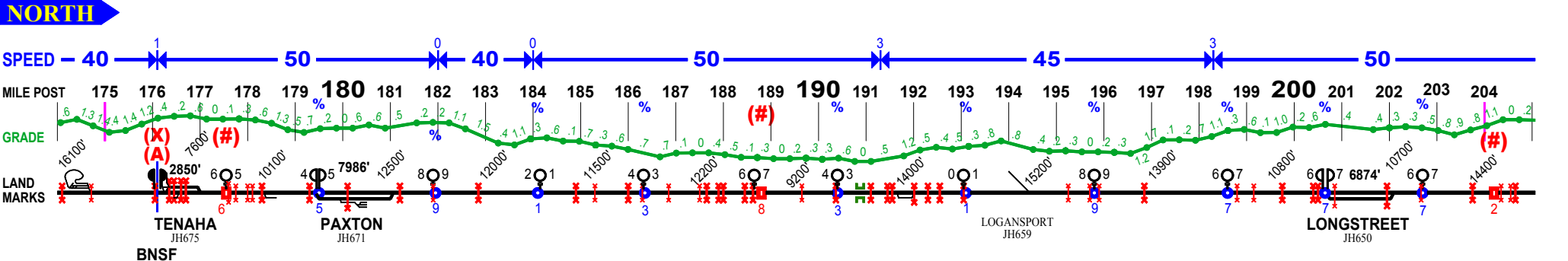
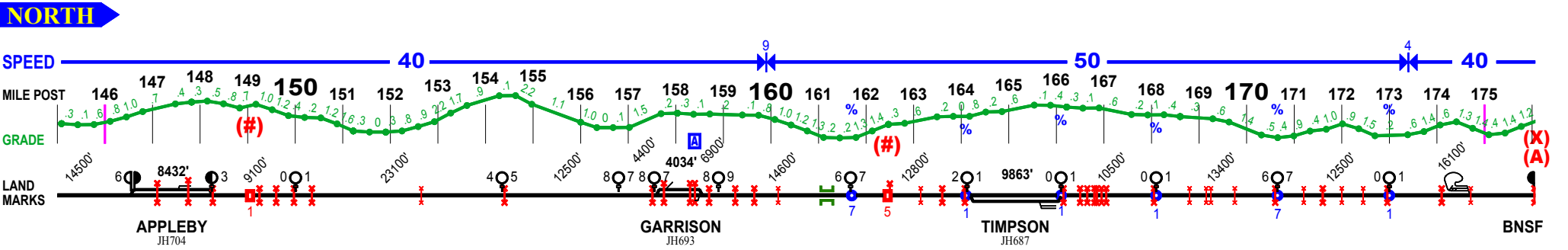
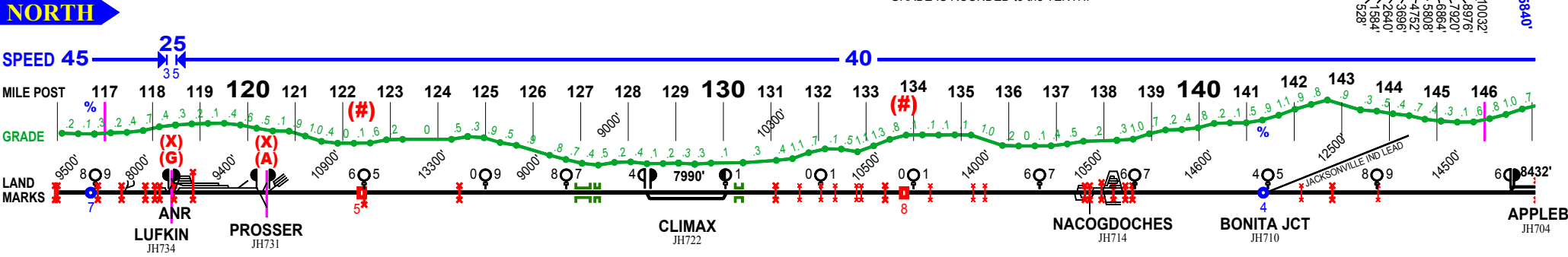
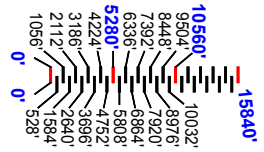
CUSTOMIZE with a PDF Text Editor
 All is EDITABLE

Printed Black and White, with a Red pen, tracking Slow Orders is easy.
 → When Printing, select "NONE" for Page Scaling ←
 Auto Rotate and Center OK
 Any Scaling will make drawing 12% Smaller

GRADE NOTE

GRADE determined using GPS data.
 Elevation reading taken every 1800 ft.
 Grade then calculated for those 1800 ft.
 Peaks and Valleys will be rounded off.
 Small dips and humps will be missed.
 GRADE IS ROUNDED to the TENTH.

Tutorial & Feedback @
 www.FOGCHART.com
 and How To acquire a
 Detailed RD Xing list



One Mile

Freaman



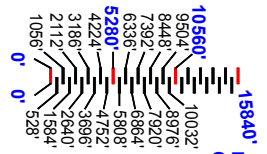
CUSTOMIZE with a PDF Text Editor
 All is EDITABLE

Printed Black and White, with a Red pen, tracking Slow Orders is easy.
 → When Printing, select "NONE" for Page Scaling ←
 Auto Rotate and Center OK
 Any Scaling will make drawing 12% Smaller

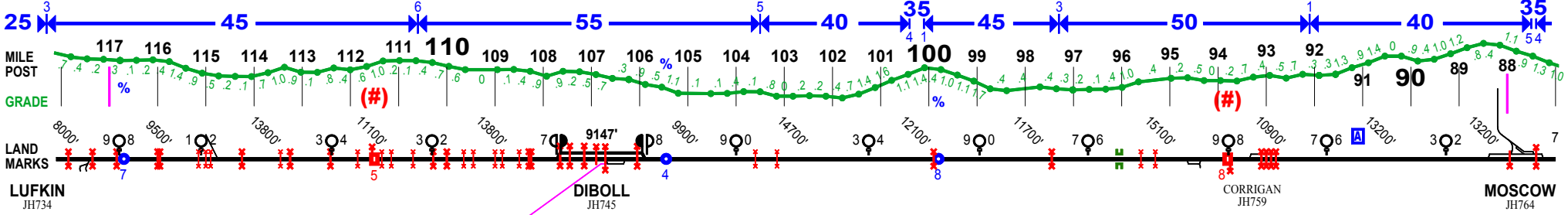
GRADE NOTE

GRADE determined using GPS data.
 Elevation reading taken every 1800 ft.
 Grade then calculated for those 1800 ft.
 Peaks and Valleys will be rounded off.
 Small dips and humps will be missed.
 GRADE IS ROUNDED to the TENTH.

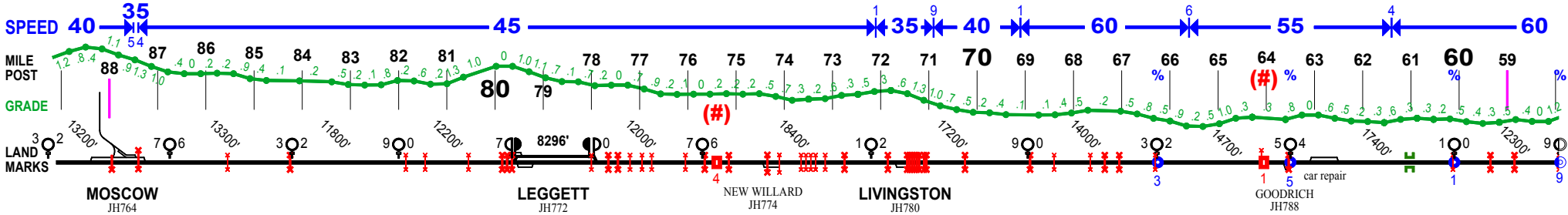
Tutorial & Feedback @
 www.FOGCHART.com
 and How To acquire a
 Detailed RD Xing list



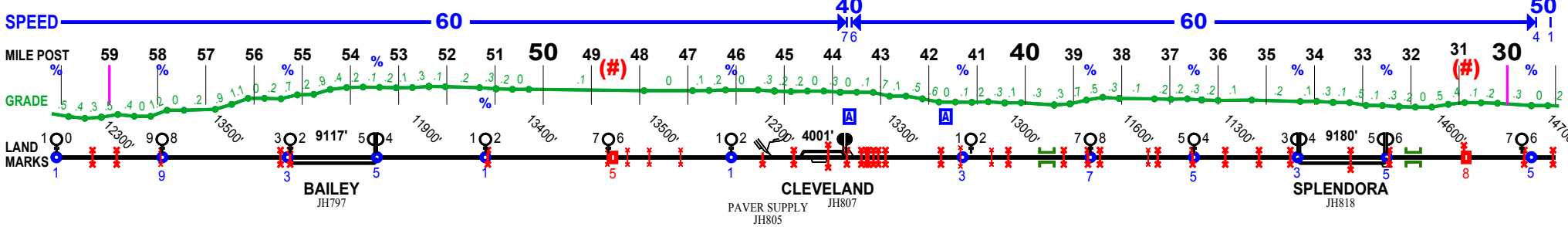
SOUTH



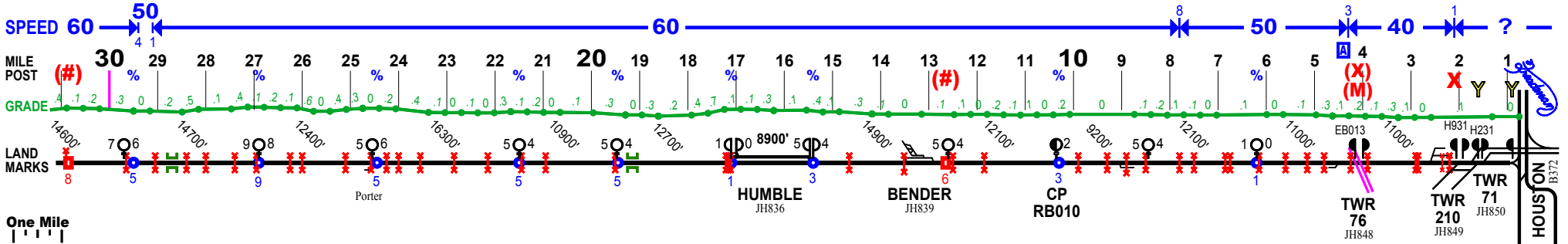
SOUTH



SOUTH



SOUTH



One Mile