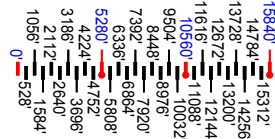


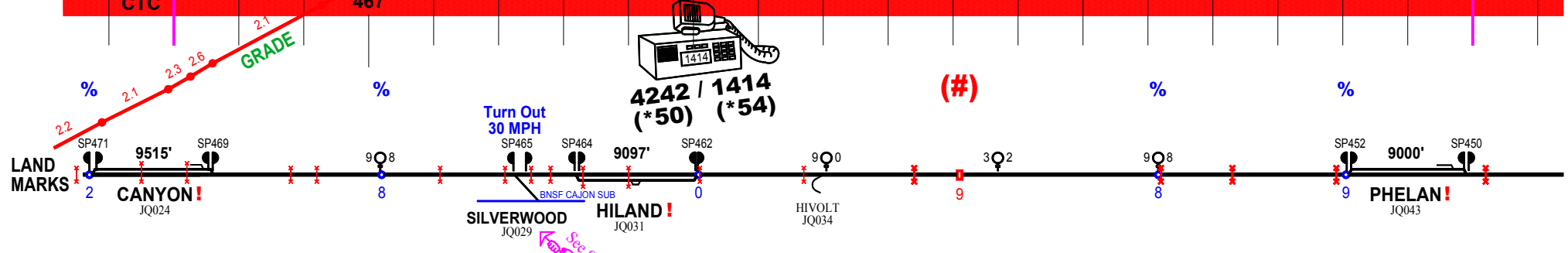
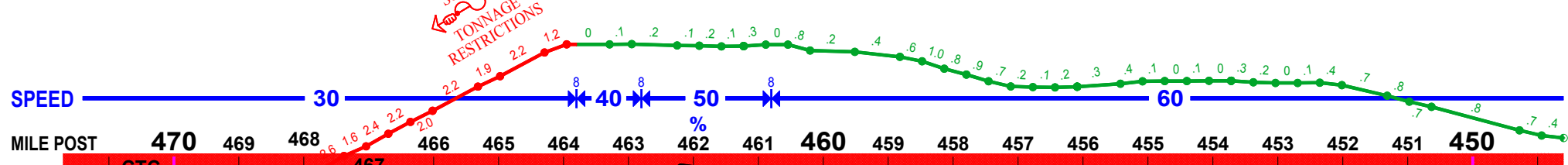

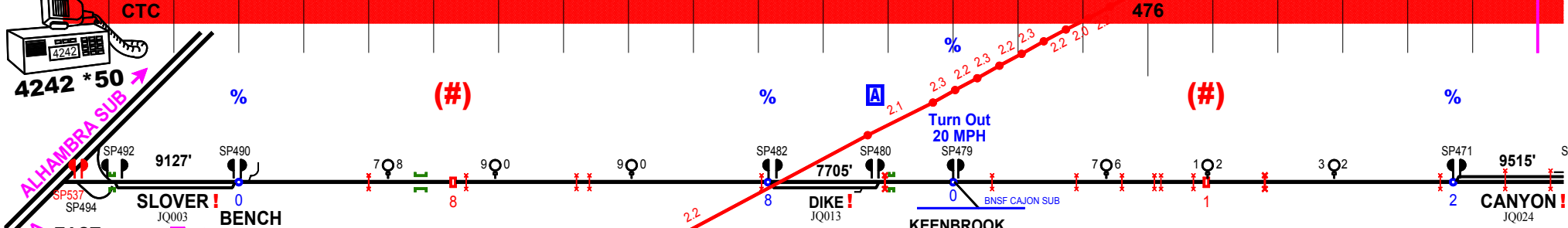
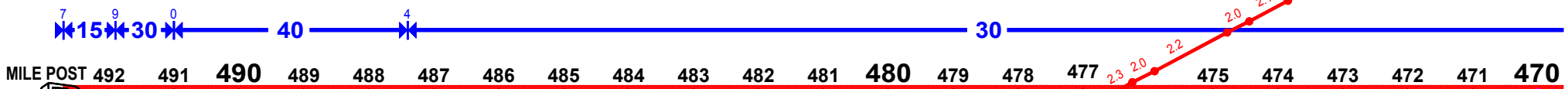
# MOJAVE SUB (0940)



FOOTAGE  
RULER



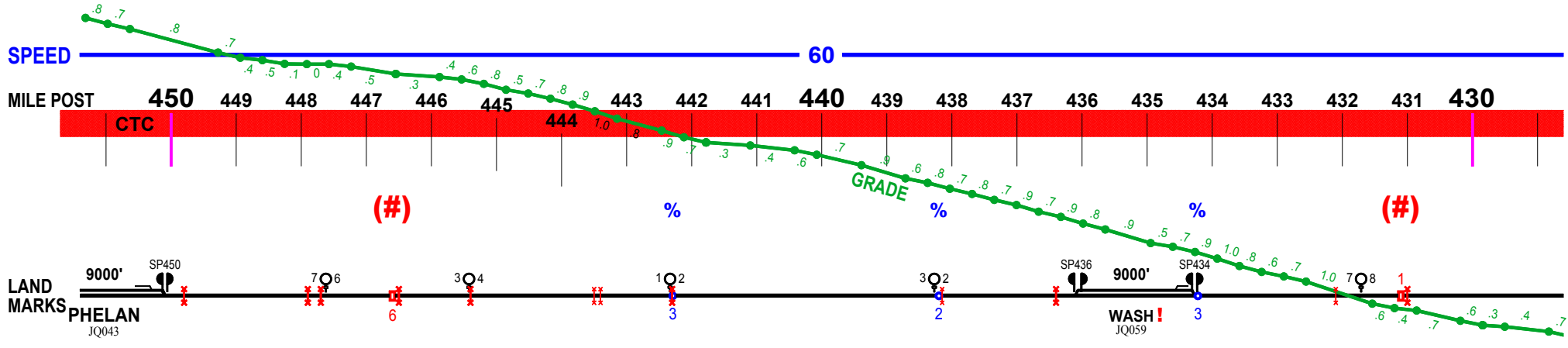
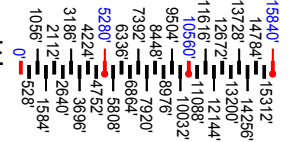
See SI-12  
TONNAGE  
RESTRICTIONS



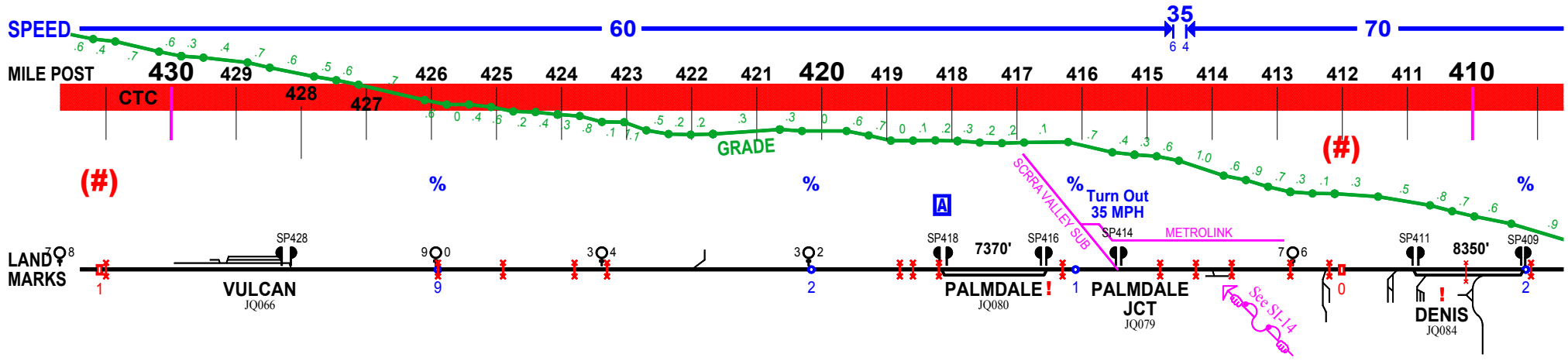
# MOJAVE SUB (0940)



### FOOTAGE RULER



**SOUTH** **NORTH**



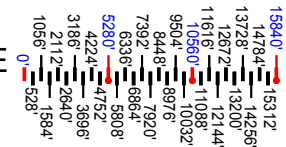
One Mile

# MOJAVE SUB (0940)

Page 3 of 5

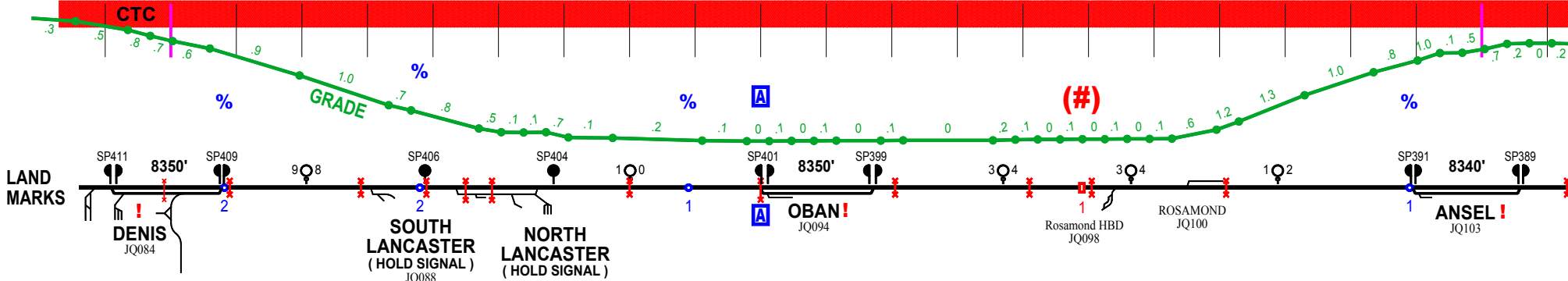


FOOTAGE RULER

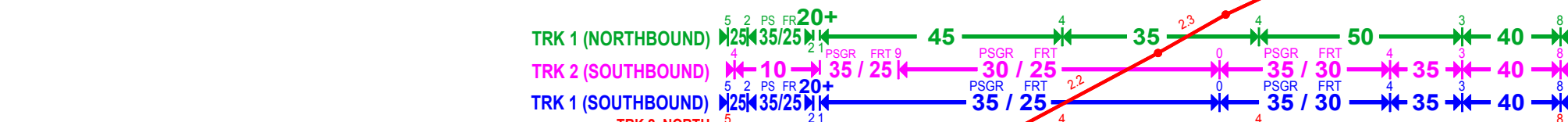


SPEED 70

MILE POST 410 409 408 407 406 405 404 403 402 401 400 399 398 397 396 395 394 393 392 391 390

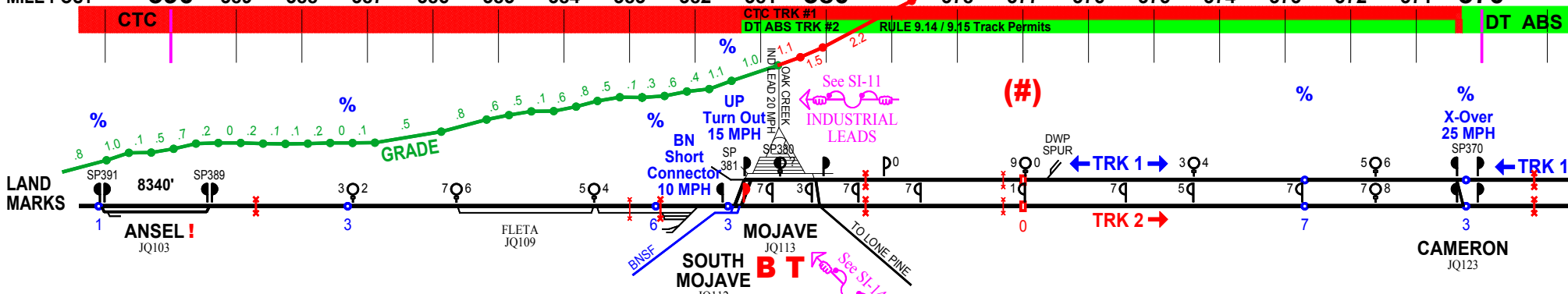


SOUTH NORTH



SPEED 70

MILE POST 390 389 388 387 386 385 384 383 382 381 380 379 378 377 376 375 374 373 372 371 370

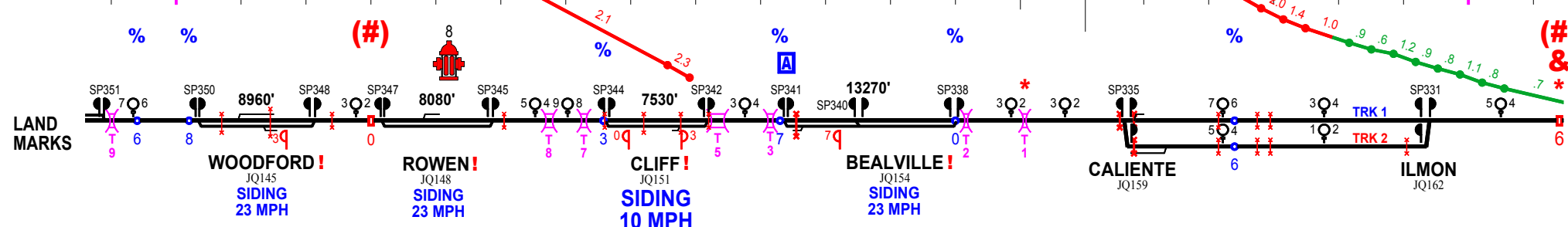


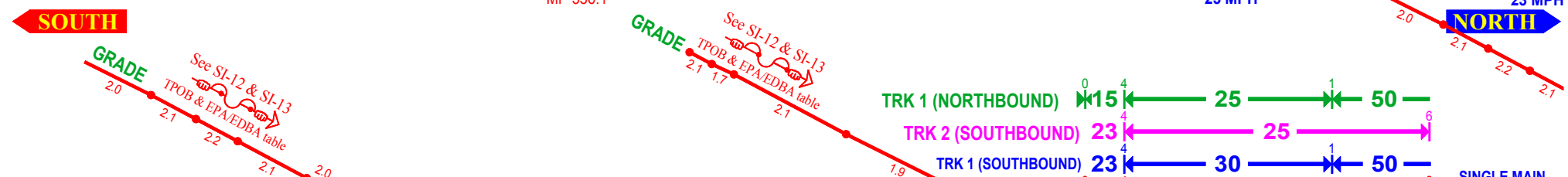
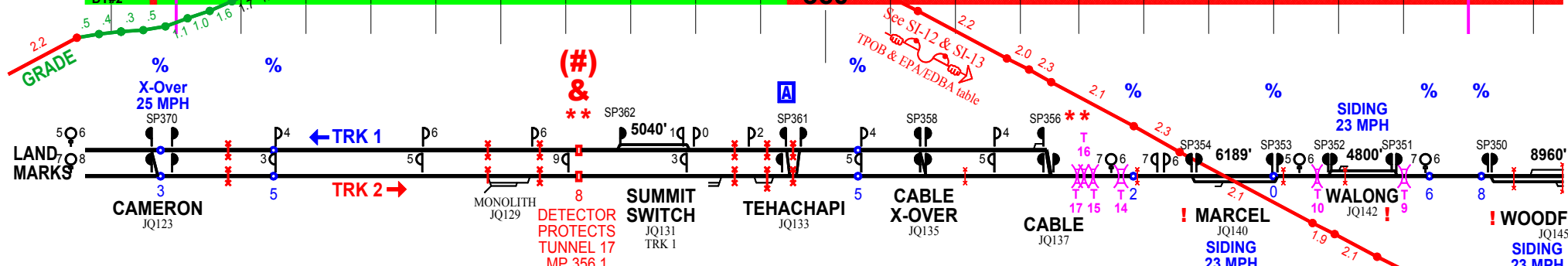
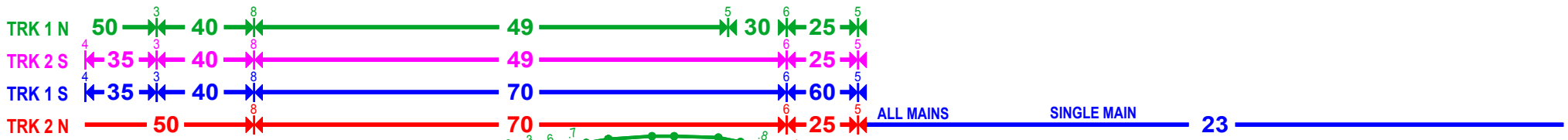
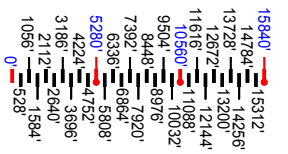


One Mile

# MOJAVE SUB (0940)



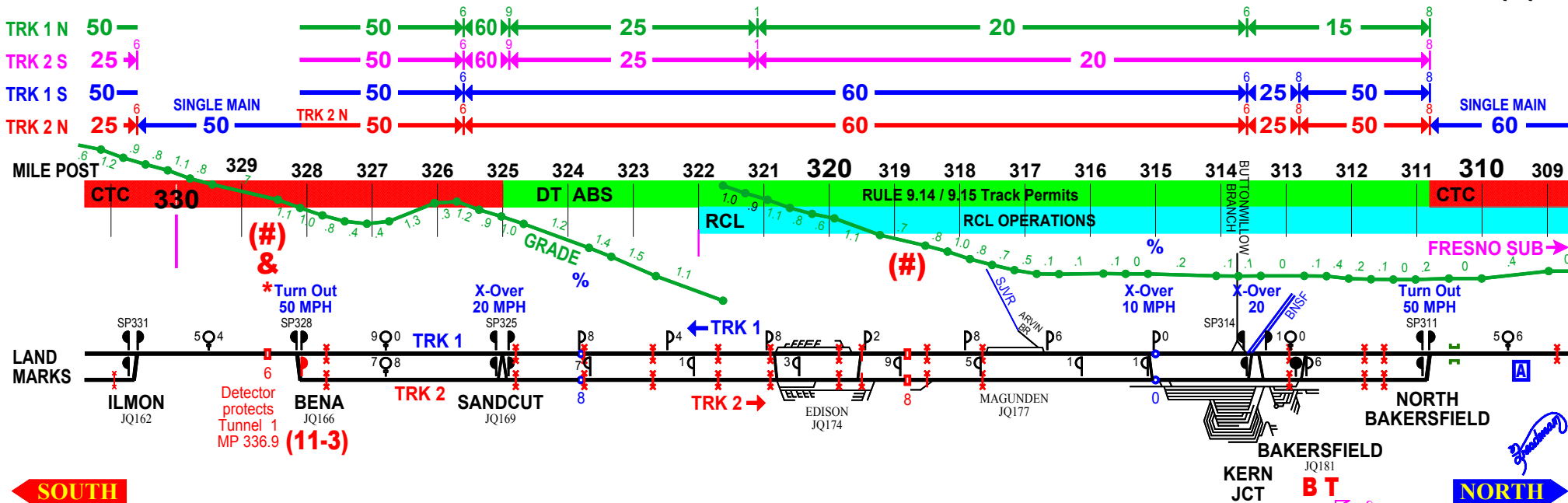
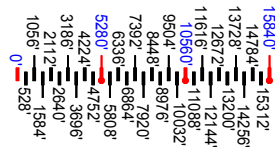
FOOTAGE RULER



# MOJAVE SUB (0940)



FOOTAGE RULER



**SOUTH** **NORTH**

- DETECTOR ALWAYS TALKS
- 8 Located at MP XXX.8
- DETECTOR TALK ON DEFECT ONLY
- 2 Located at MP XXX.2
- | Private at Grade Road Crossing
- | PUBLIC at Grade Road Crossing
- 5 SPEED CHANGE at MP XXX.5
- A AEI READER
- 78 INTERMEDIATE SIGNAL number plate XXX.7 for Northbound and XXX.8 for Southbound
- P8 INTERMEDIATE SIGNAL number plate XXX.8 for Southbound
- 79 INTERMEDIATE SIGNAL number plate XXX.7 for Northbound
- Q ABSOLUTE SIGNALS for Northbound only
- P ABSOLUTE SIGNALS for Southbound only
- 3 WATER located at MP XXX.3

RED GRADE = See SI-12 and SI-13 for Tonnage Restrictions, and Train Make-up Restrictions

REMAINING SYMBOLS see Time Table "EXPLANATION OF CHARACTERS"

**HOT !!!**  
 When PRINTING  
 DO NOT SELECT any SCALING TO or FIT TO.  
 Select NONE for Page Scaling  
 Drawing will be 12% smaller if anything other than "NONE" is selected  
 Quarter Inch margins are figured in to the drawn.

Auto-Rotate and Center is OK and suggested.