



REFERENCE ONLY
 For Learning Purposes
 Mistakes Guaranteed

Footages between Signal Mast
 are UNVERIFIED

- SPEED CHANGE located MP xx.8
- PUBLIC Private at Grade Crossing

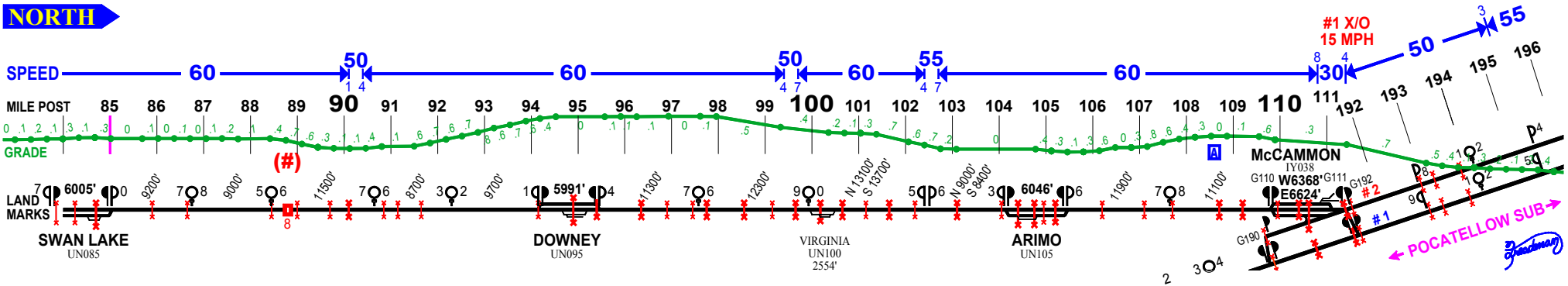
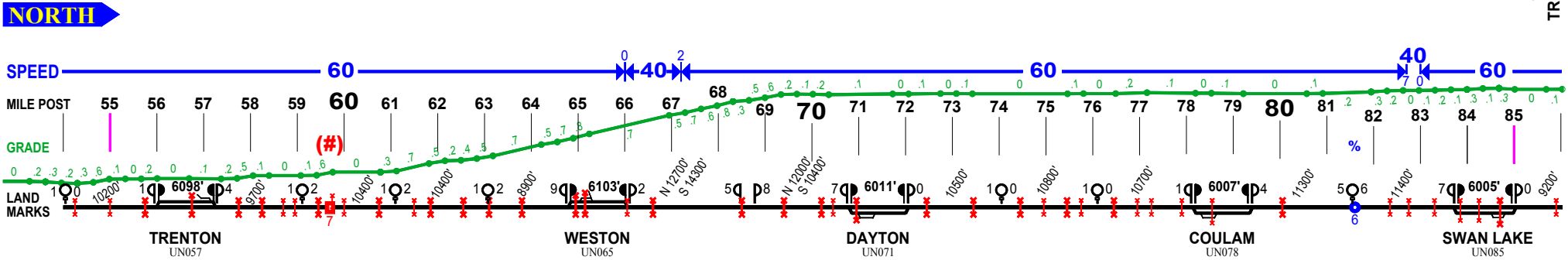
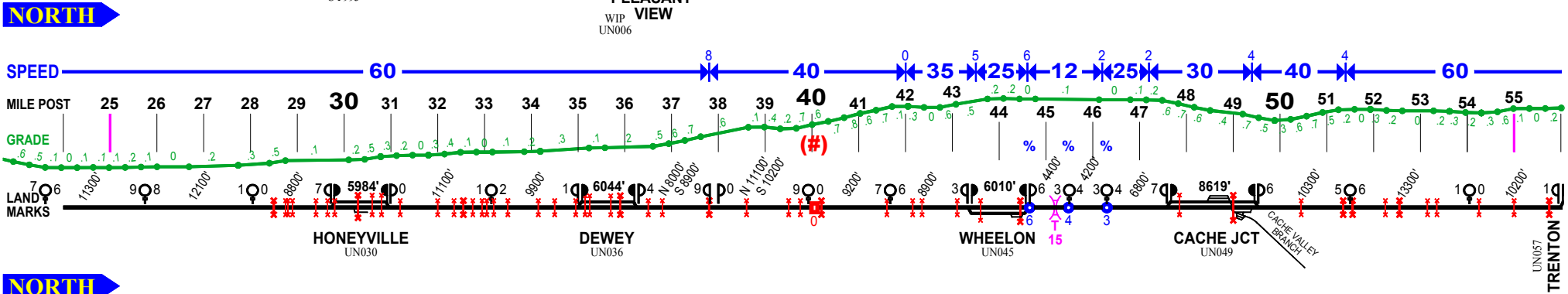
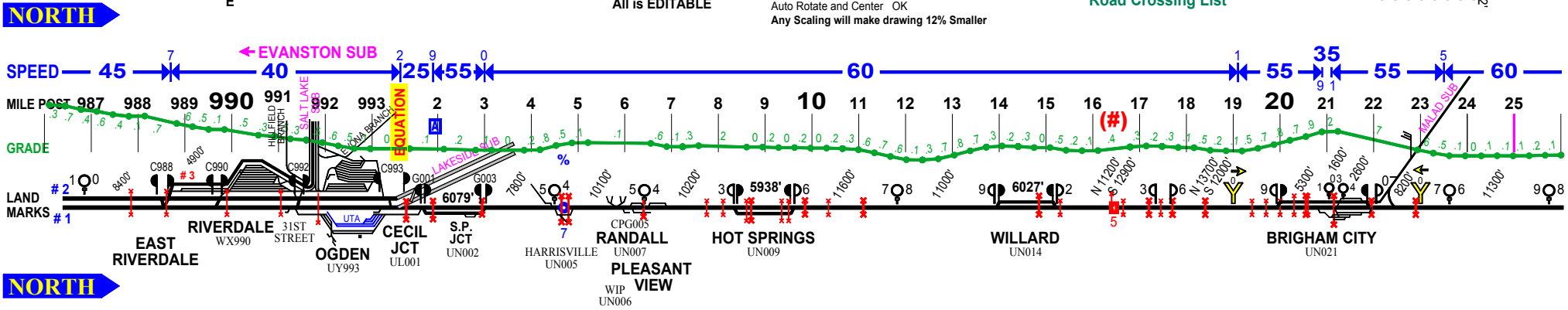
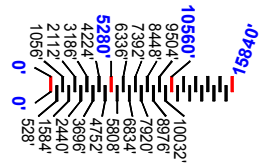
CUSTOMIZE with a
 PDF Text Editor
 All is EDITABLE

Printed Black and White, with a Red pen, tracking Slow Orders is easy.
 → When Printing, select "NONE" for Page Scaling ←
 Auto Rotate and Center OK
 Any Scaling will make drawing 12% Smaller

SIGNALS are for ALL MAINS & Controlled Sidings
 UNLESS Noted Different

See Tutorial at
www.FOGCHART.com
 for UP Web path to
 Road Crossing List

One Mile



OGDEN SUB



REFERENCE ONLY
For Learning Purposes
Mistakes Guaranteed

Footages between Signal Mast
are UNVERIFIED

8 SPEED CHANGE located MP xx.8

SIGNALS are for ALL MAINS & Controlled Sidings
UNLESS Noted Different

#1 Detector Talker (Always Talks)
Located MP xxx.1

% Detector (Talk On Defect Only)
Located MP xxx.5

PUBLIC Private at Grade Crossing

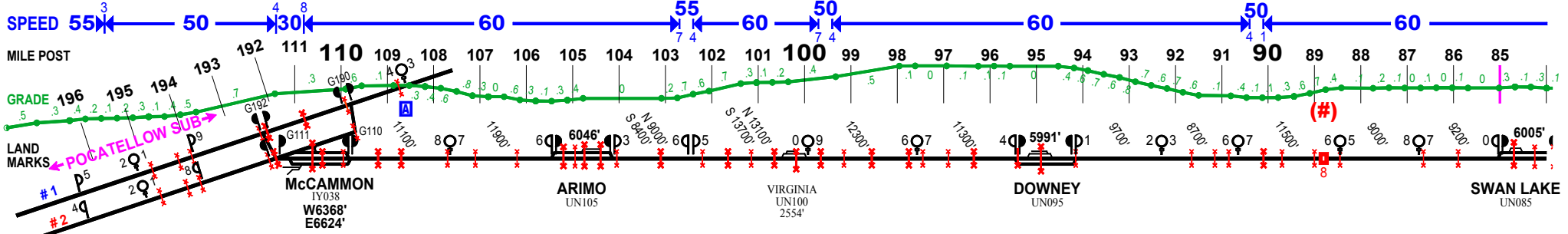
See Tutorial at
www.FOGCHART.com

EDIT with a
PDF Text Editor

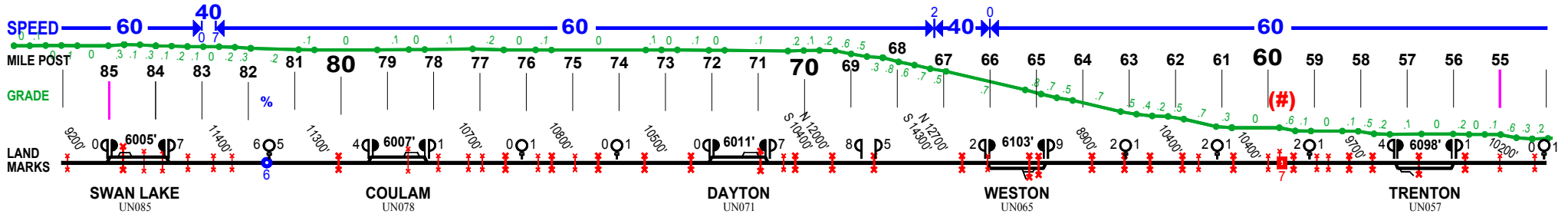
GRADE NOTE
GRADE determined using GPS data.
Elevation taken every 1800 feet or so.
Grade then calculated for those 1800 ft.
Peaks and Valleys will be rounded off.
Small dips and humps will be missed.
GRADE IS ROUNDED to the TENTH.

SOUTH

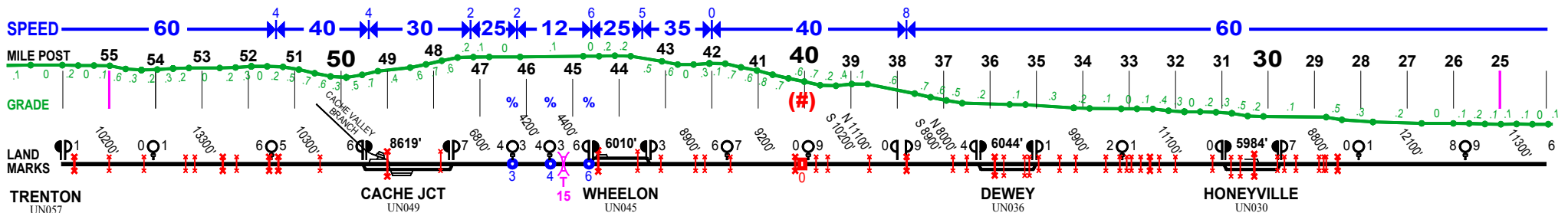
#1 X/O
15 MPH



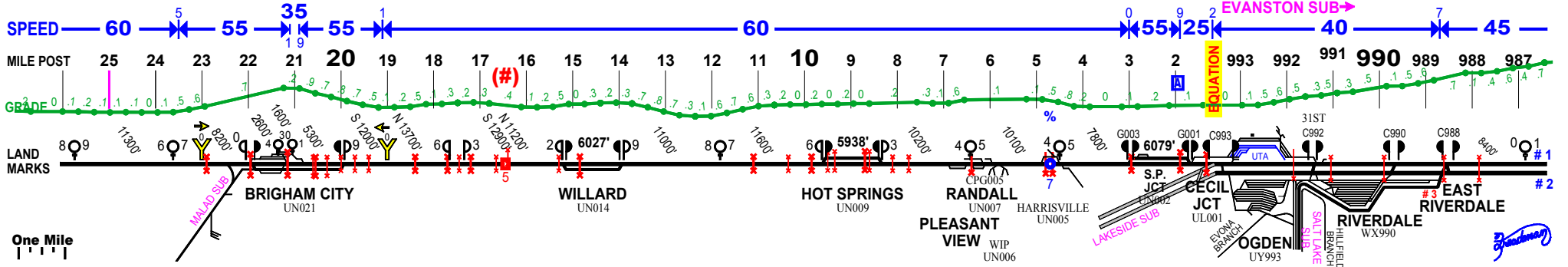
SOUTH



SOUTH



SOUTH



Handwritten signature