

PALESTINE SUB

FREEDMAN'S FOG CHARTS
Page 3 of 4



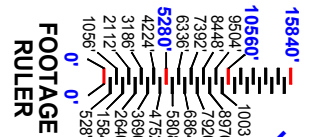
REFERENCE ONLY
Mistakes Guaranteed

8 SPEED CHANGE located MP xx.x
1 # Detector Talker (Always Talks)
 Located MP xxx.1
PUBLIC **Private** at Grade Crossing

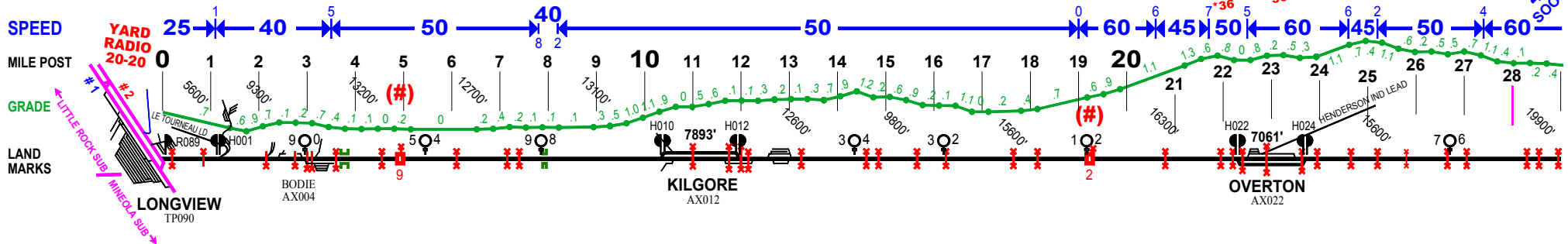
Footages between Signal Mast are UNVERIFIED

<<< SIGNALS >>>

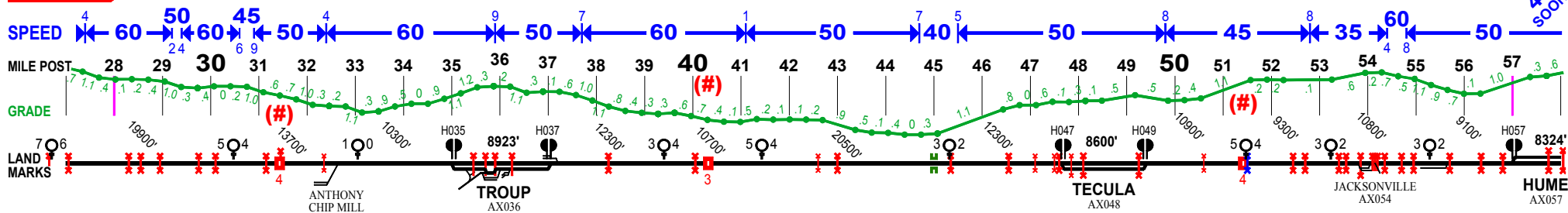
BLACK = ALL RAILS
 BLUE = TRK 1
 RED = TRK 2



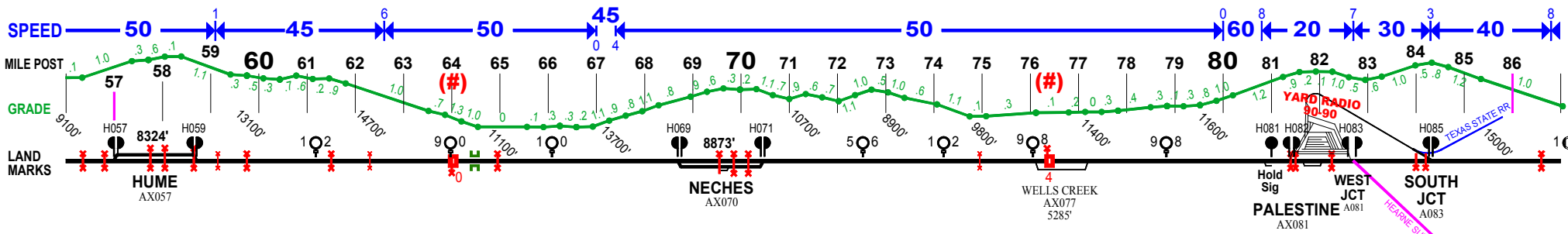
SOUTH



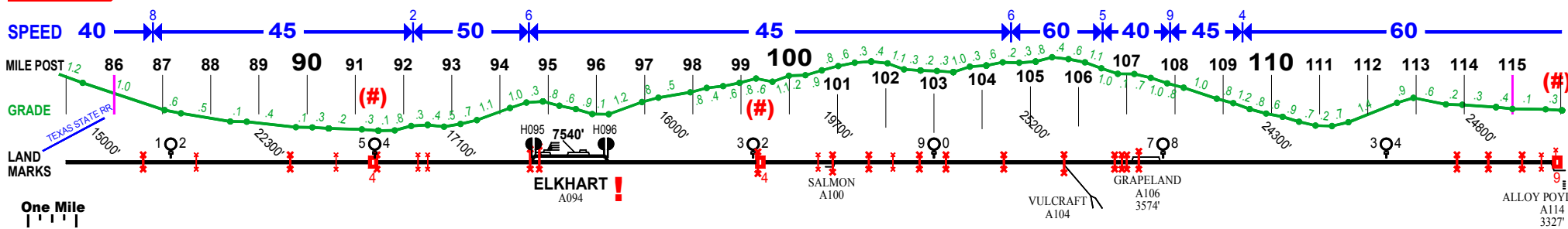
SOUTH



SOUTH



SOUTH



One Mile

FREEDMAN'S FOG CHARTS
PALESTINE SUB
 Page 4 of 4



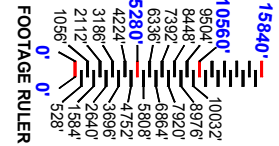
CUSTOMIZE with a PDF Text Editor
 All is EDITABLE

Printed Black and White, with a Red pen, tracking Slow Orders is easy.
 → When Printing, select "NONE" for Page Scaling ←
 Auto Rotate and Center OK
 Any Scaling will make drawing 12% Smaller

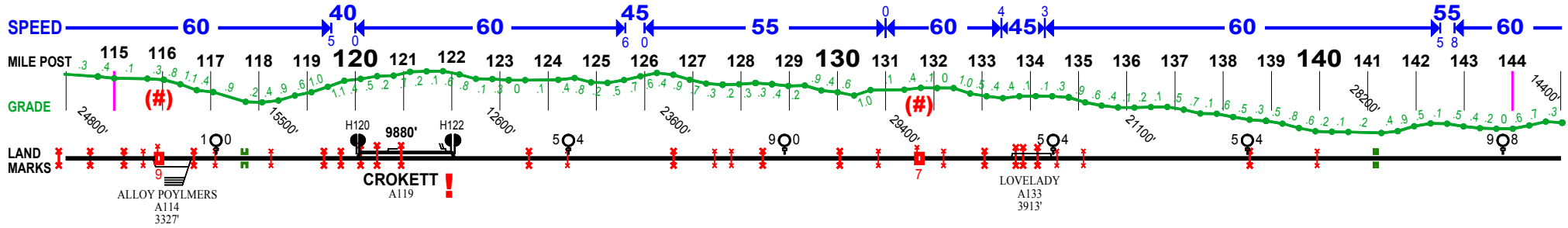
GRADE NOTE

GRADE determined using GPS data.
 Elevation reading taken every 1800 ft.
 Grade then calculated for those 1800 ft.
 Peaks and Valleys will be rounded off.
 Small dips and humps will be missed.
 GRADE IS ROUNDED to the TENTH.

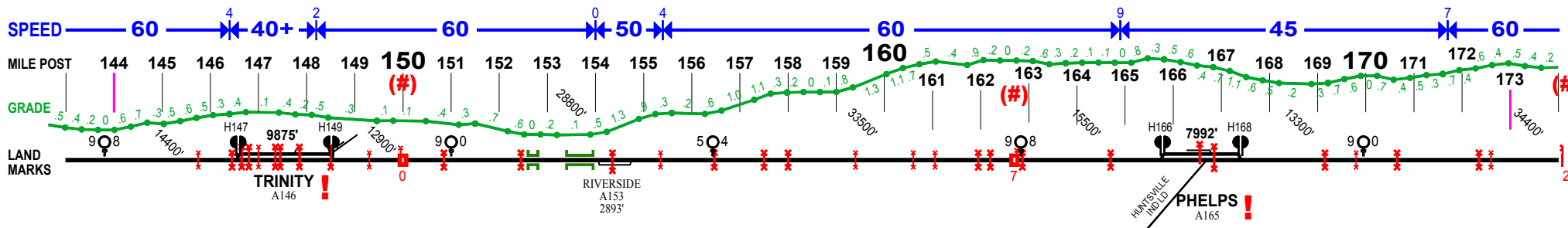
Tutorial & Feedback @
 www.FOGCHART.com
 and How To acquire a
 Detailed RD Xing list



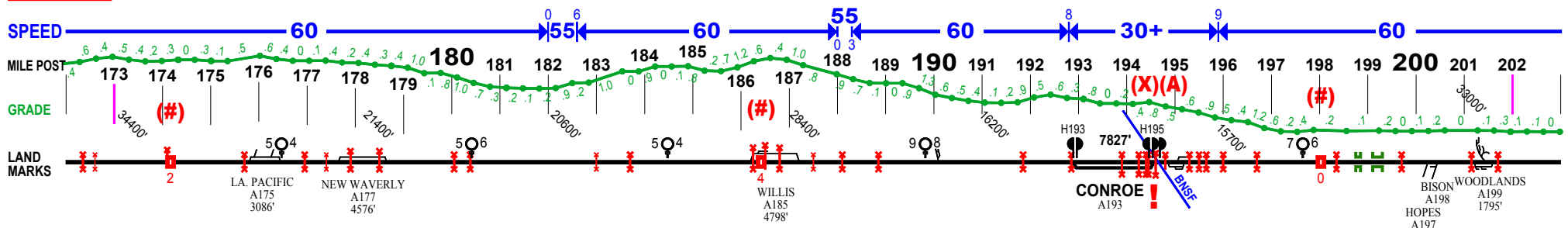
SOUTH



SOUTH



SOUTH



SOUTH

