

Pinckneyville Sub

REFERENCE ONLY
Mistakes Guaranteed

CUSTOMIZE with a
PDF Text Editor
All is EDITABLE

- SPEED CHANGE located MP xx.8
- PUBLIC Private at Grade Crossing
- # Detector Talker (Always Talks)
Located MP xxx.1

GRADE NOTE

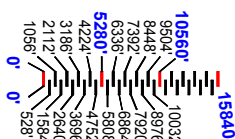
GRADE determined using GPS data.
Elevation taken every 1800 feet or so.
Grade then calculated for those 1800 ft.
Peaks and Valleys will be rounded off.
Small dips and humps will be missed.

GRADE IS ROUNDED to the TENTH.

SIGNALS are for ALL MAINS & Controlled Sidings
UNLESS Noted Different

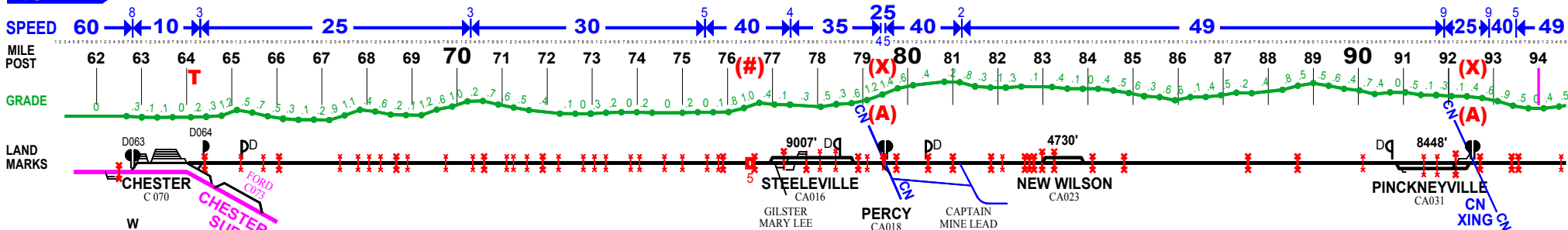
Tutorial & Feedback @
www.FOGCHART.com
and How To acquire a
Detailed RD Xing list

FOOTAGE RULER



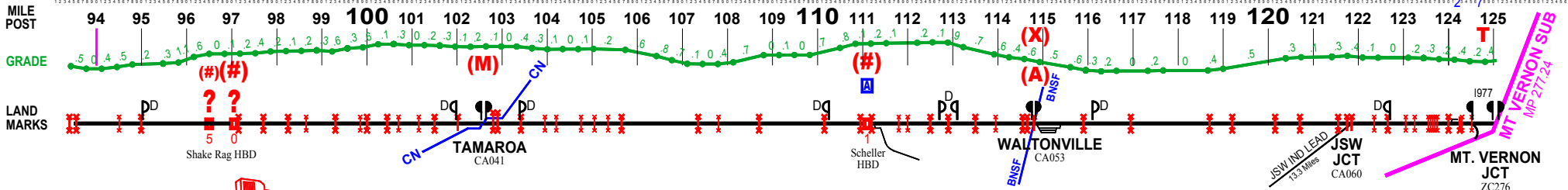
TWC

NORTH



TWC

NORTH

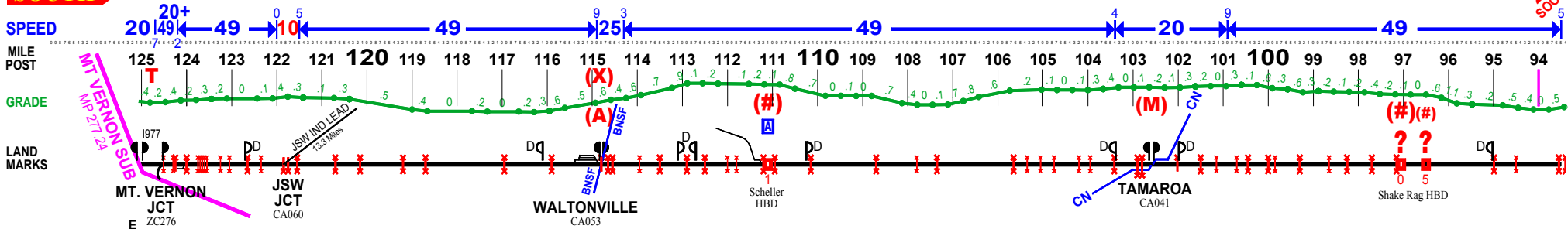


TWC

SOUTH

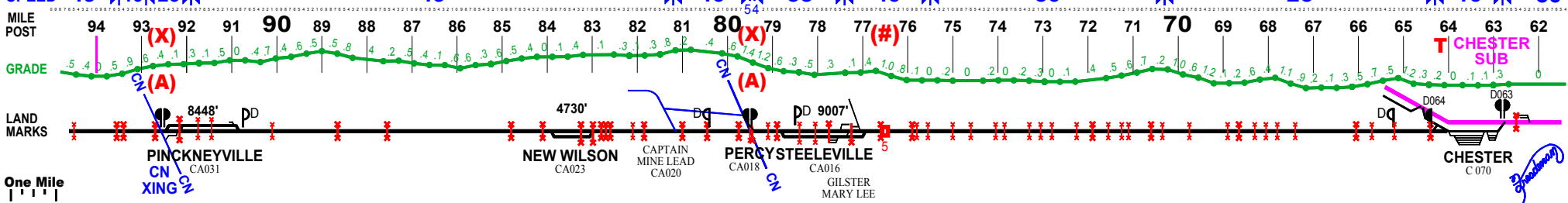


Printed Black and White with a Red pen, Slow Orders are simplified. When PRINTING select "NONE" for Page Scaling. Auto Rotate & Center OK. Any Scaling will make drawing 12% smaller.



TWC

SOUTH



PINCKNEYVILLE SUB at GRADE ROAD CROSSINGS

| Mile Value | Street | City | Dot Nbr. |
|------------|-------------------|---------------|----------|
| 64.4 | STATE RTE 3 | CHESTER | 430973M |
| 65.21 | *PRIVATE | CHESTER | 431108Y |
| 65.71 | *PRIVATE | CHESTER | 431107S |
| 66.07 | TR 333 | CHESTER | 431106K |
| 67.4 | FIELD TO FIELD | CHESTER | 431124H |
| 67.81 | *PRIVATE | CHESTER | 431123B |
| 68.04 | FIELD TO FIELD | CHESTER | 431121M |
| 68.32 | FIELD TO FIELD | CHESTER | 431120F |
| 68.63 | TR 311 | CHESTER | 431109F |
| 68.91 | FIELD TO FIELD | CHESTER | 431127D |
| 69.76 | FIELD TO FIELD | CHESTER | 431128K |
| 70.35 | FIELD TO FIELD | WELGE | 431129S |
| 70.6 | TR 186 | WELGE | 431130L |
| 71.08 | FIELD TO FIELD | WELGE | 431131T |
| 71.25 | FIELD TO FIELD | WELGE | 431132A |
| 71.54 | FIELD TO FIELD | WELGE | 431133G |
| 71.88 | WINE HILL ROAD | WELGE | 431134N |
| 72.24 | *PRIVATE | WELGE | 431135V |
| 72.79 | FIELD TO FIELD | WELGE | 922426S |
| 73.06 | FIELD TO FIELD | WELGE | 431136C |
| 73.32 | FIELD TO FIELD | WELGE | 431137J |
| 73.83 | FIELD TO FIELD | WELGE | 431139X |
| 74.03 | FIELD TO FIELD | STEELEVILLE | 431140S |
| 74.62 | FIELD TO FIELD | STEELEVILLE | 431141Y |
| 74.98 | FIELD TO FIELD | STEELEVILLE | 431142F |
| 75.53 | FIELD TO FIELD | STEELEVILLE | 431143M |
| 75.79 | PRIVATE | STEELEVILLE | 431144U |
| 75.89 | TR 231 | STEELEVILLE | 431145B |
| 76.59 | BROADWAY STREET | STEELEVILLE | 431147P |
| 77.26 | SPARTA STREET | STEELEVILLE | 431149D |
| 77.75 | EASTLINE STREET | STEELEVILLE | 431151E |
| 78.06 | *PRIVATE | STEELEVILLE | 431152L |
| 78.4 | FIELD TO FIELD | STEELEVILLE | 431155G |
| 78.89 | TR 276 | STEELEVILLE | 431156N |
| 79.1 | *PRIVATE | PERCY | 431158C |
| 79.46 | FIRST STREET | PERCY | 431159J |
| 79.52 | *PRIVATE | PERCY | 431160D |
| 79.76 | SHORT AVENUE | PERCY | 431161K |
| 80.43 | TR 286 | PERCY | 431162S |
| 80.98 | COUNTY HWY. 11 | PERCY | 431164F |
| 81.85 | TR 8A | CUTLER | 431166U |
| 82.1 | *PRIVATE | CUTLER | 431168H |
| 82.59 | SOUTH HARSHAW | CUTLER | 431171R |
| 82.7 | IL 150 | CUTLER | 431174L |
| 82.78 | NORTH MARKET | CUTLER | 431176A |
| 83.01 | TR 217 | CUTLER | 431177G |
| 83.23 | TR30 | CUTLER | 431178N |
| 84.12 | *PRIVATE | CUTLER | 431179V |
| 84.82 | JAMESTOWN ROAD | CUTLER | 431180P |
| 87.56 | CH 13 (CONANT RD) | PINCKNEYVILLE | 431185Y |
| 88.64 | TR 92 | PINCKNEYVILLE | 431188U |
| 90.11 | FIELD TO FIELD | PINCKNEYVILLE | 431190V |
| 91.44 | FIELD TO FIELD | PINCKNEYVILLE | 922428F |
| 91.74 | FIELD TO FIELD | PINCKNEYVILLE | 431193R |
| 92.16 | FAIRGROUND ROAD | PINCKNEYVILLE | 431195E |
| 92.72 | STATE RTES 154&13 | PINCKNEYVILLE | 431197T |
| 93.39 | STATE RTE 127 | PINCKNEYVILLE | 431198A |
| 93.48 | GORDON STREET | PINCKNEYVILLE | 431199G |
| 94.49 | PRIVATE | PINCKNEYVILLE | 431200Y |

| Mile Value | Street | City | Dot Nbr. |
|------------|------------------|---------------|----------|
| 95.01 | COUNTY HWY. 1 | PINCKNEYVILLE | 431201F |
| 97.14 | BLUE BUNTING RD | PINCKNEYVILLE | 424047T |
| 97.72 | TR 198A | PINCKNEYVILLE | 430972F |
| 98.25 | TR 198 | PINCKNEYVILLE | 430971Y |
| 98.63 | FIELD TO FIELD | TAMAROA | 430970S |
| 99.28 | TR 220 | TAMAROA | 430969X |
| 99.87 | PRIVATE | TAMAROA | 430968R |
| 100.01 | TR 121 | TAMAROA | 430967J |
| 100.44 | TR 238A | TAMAROA | 430965V |
| 100.71 | FIELD TO FIELD | TAMAROA | 430964N |
| 101.13 | FIELD TO FIELD | TAMAROA | 430963G |
| 101.49 | TR 250 | TAMAROA | 430962A |
| 102.02 | U.S. HWY. 51 | TAMAROA | 430961T |
| 102.8 | FIRST SOUTH ST | TAMAROA | 430960L |
| 102.89 | MAIN STREET | TAMAROA | 430959S |
| 103.4 | MAPLE STREET | TAMAROA | 430957D |
| 103.95 | PRIVATE | TAMAROA | 430956W |
| 104.2 | *PRIVATE | TAMAROA | 430955P |
| 104.74 | *PRIVATE | TAMAROA | 430954H |
| 105.03 | *PRIVATE | TAMAROA | 430953B |
| 105.33 | FIELD TO FIELD | TAMAROA | 430952U |
| 105.63 | TR 298 | TAMAROA | 430951M |
| 107.36 | TR 332 | TAMAROA | 430950F |
| 107.81 | FIELD TO FIELD | TAMAROA | 430949L |
| 108.68 | TR 16 | SHELLER | 431049Y |
| 110.15 | CH 26 | SHELLER | 431046D |
| 110.97 | TR 471 | SHELLER | 431044P |
| 111.22 | CH 14 | SHELLER | 431043H |
| 111.79 | FIELD TO FIELD | WALTONVILLE | 431040M |
| 111.98 | FIELD TO FIELD | WALTONVILLE | 431039T |
| 112.5 | TR 461 | SHELLER | 431038L |
| 112.92 | TR 96 | WALTONVILLE | 431037E |
| 113.51 | TR 112 | WALTONVILLE | 431036X |
| 113.93 | FIELD TO FIELD | WALTONVILLE | 431035R |
| 114.55 | MAIN STREET | WALTONVILLE | 431033C |
| 114.64 | HIRONS STREET | WALTONVILLE | 431032V |
| 114.79 | KNOB STREET | WALTONVILLE | 431031N |
| 115.88 | TR 148 | WALTONVILLE | 431030G |
| 116.97 | TR 403 | WALTONVILLE | 431029M |
| 118.71 | TR 188 | WALTONVILLE | 431026S |
| 119.22 | TR 375 | MT VERNON | 431024D |
| 120.15 | TR 202 | MT VERNON | 431023W |
| 120.68 | TR 355 | MT VERNON | 431022P |
| 121.57 | CO. HWY. 19 | MT VERNON | 431021H |
| 121.77 | IL 148 | MT VERNON | 424038U |
| 121.83 | TR 258B | MT VERNON | 167719M |
| 122.33 | PRIVATE | MT VERNON | 922430G |
| 122.67 | TR 266 | MT VERNON | 167717Y |
| 123.07 | PRIVATE | MT VERNON | 167716S |
| 123.27 | PRIVATE | MT VERNON | 167715K |
| 123.55 | PRIVATE | MT VERNON | 922431N |
| 123.58 | PRIVATE | MT VERNON | 167714D |
| 123.61 | PRIVATE | MT VERNON | 167713W |
| 123.71 | PRIVATE | MT VERNON | 167712P |
| 123.75 | PRIVATE | MT VERNON | 167711H |
| 124 | BROWNSVILLE ROAD | MT VERNON | 167710B |
| 124.23 | IL 37/TENTH ST | MT VERNON | 167709G |
| 124.31 | PRIVATE | MT VERNON | 922432V |
| 124.54 | PRIVATE | MT VERNON | 167707T |