

Sacramento Sub

FEB 2009

Page 1 of 2

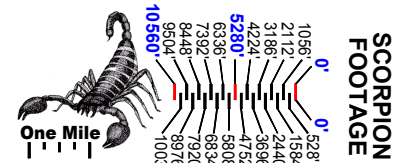
REFERENCE ONLY
For Learning Purposes
Mistakes Guaranteed

ALL Footages are UNVERIFIED

SIGNALS are for ALL MAINS & Controlled Sidings
UNLESS Noted Different

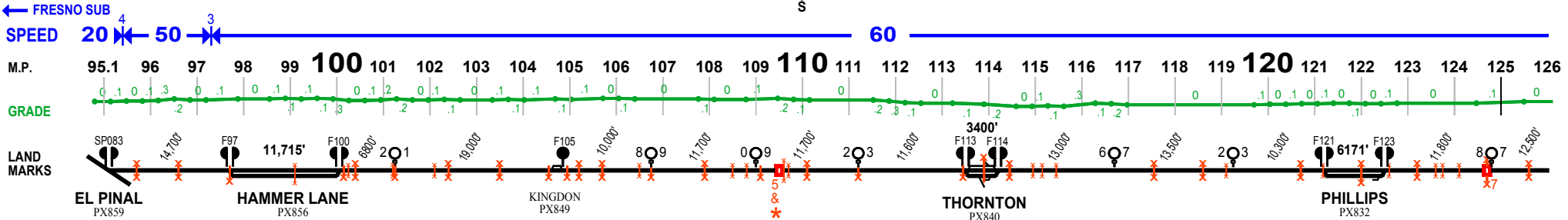
- SPEED CHANGE located MP xx.8
- # Detector Talker (Always Talks)
Located MP xxx.1
- See Time Table SI-07

- PUBLIC at Grade Road Crossing
 - Private at Grade Road Crossing
- See Tutorial at
www.FOGCHART.com

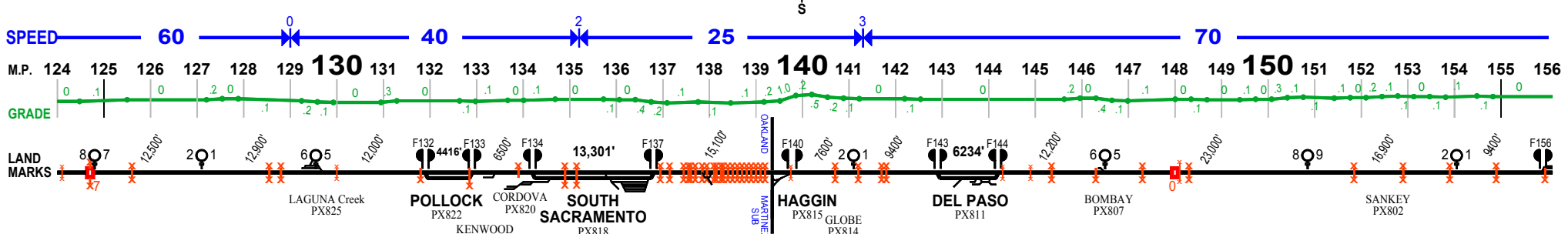


Special Thanks
to
Glenn Stier
for his time
spent, checking
and improving
these charts
Without his efforts
these charts would
not be what they are

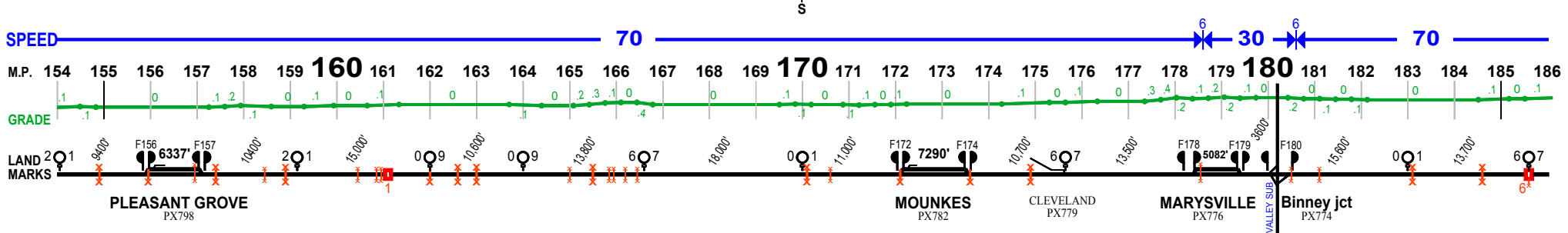
EAST




EAST



EAST



EAST



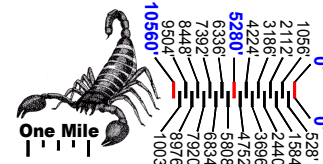
FEB 2009
Sacramento Sub

REFERENCE ONLY
For Learning Purposes
Mistakes Guaranteed

ALL Footages are UNVERIFIED

SIGNALS are for ALL MAINS & Controlled Sidings
 UNLESS Noted Different

- SPEED CHANGE located MP xx.8
- # Detector Talker (Always Talks) Located MP xxx.1
- See Time Table SI-07



SCORPION
FOOTAGE

GRADE NOTE
 GRADE determined using GPS data.
 Elevation taken every 1800 feet or so.
 Grade then calculated for those 1800 ft.
 Peaks and Valleys will be rounded off.
 Small dips and humps will be missed.
 GRADE IS ROUNDED to the TENTH.
 See Tutorial at www.FOGCHART.com

