

REFERENCE ONLY
 For Learning Purposes
 Mistakes Guaranteed

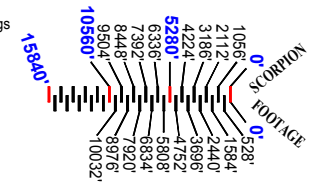
Footages between Signal Mast
 are UNVERIFIED

8 SPEED CHANGE located MP xx.8
1 PUBLIC **1** Private at Grade Crossing
5 % Detector (Talk On Defect Only) Located MP xxx.5
 CUSTOMIZE with a PDF Text Editor

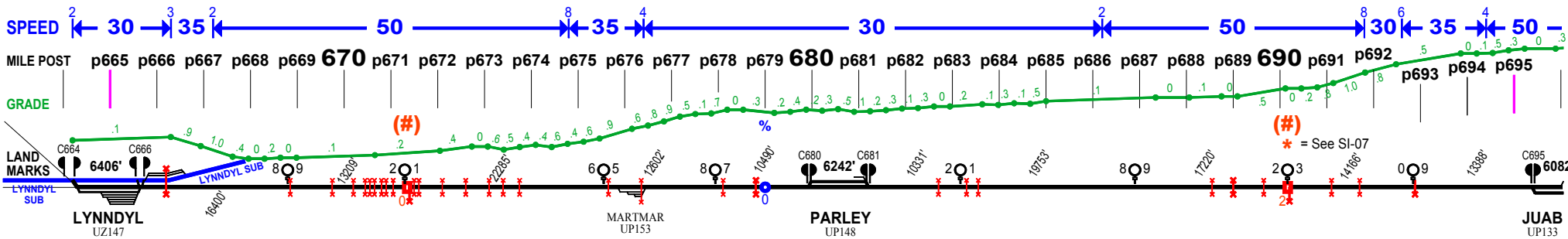
1 # Detector Talker (Always Talks) Located MP xxx.1
5 % Detector (Talk On Defect Only) Located MP xxx.5

SIGNALS are for ALL MAINS & Controlled Sidings UNLESS Noted Different

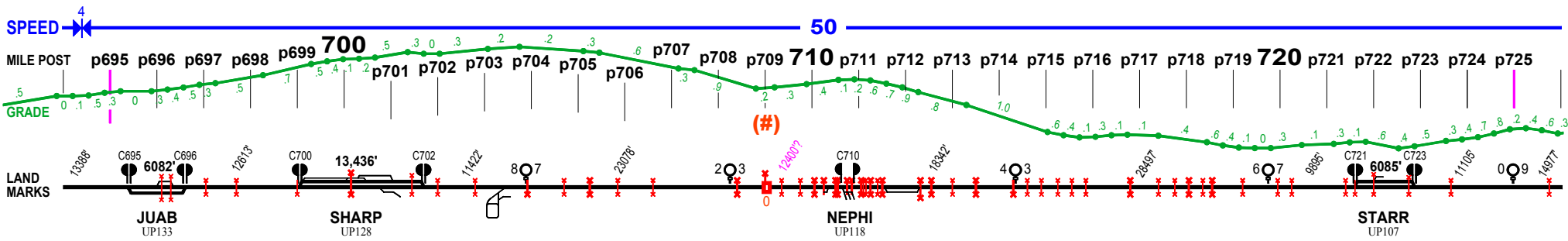
Tutorial at www.FOGCHART.com
 includes path to Road Crossing List




EAST



EAST



EAST



One Mile

SHARP SUB

Page 2 of 2

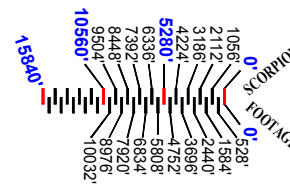
WEST



REFERENCE ONLY
For Learning Purposes
Mistakes Guaranteed

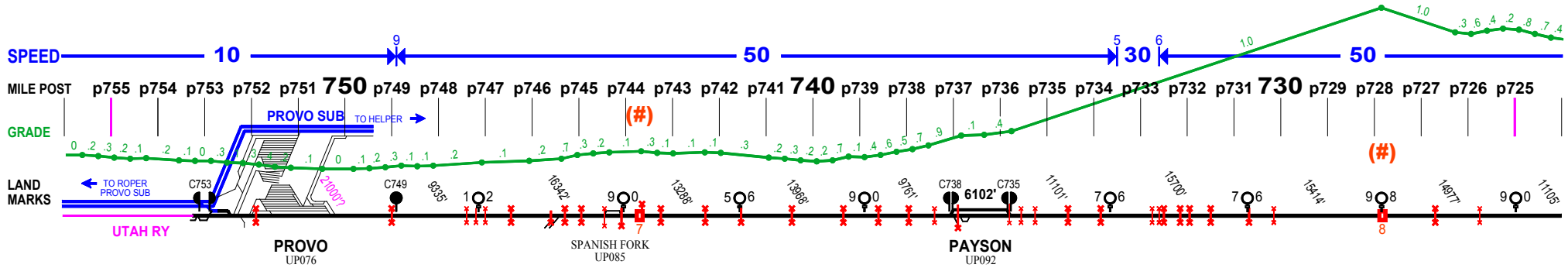
FEEDBACK
FOGCHART.com

Footages between Signal Mast
are UNVERIFIED

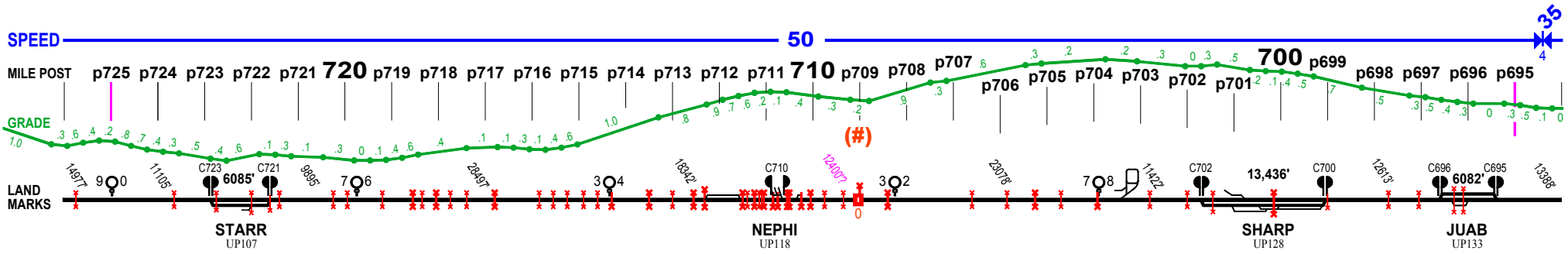


Printed Black and White, with a Red pen, tracking Slow Orders is easy.
When Printing, select "NONE" for Page Scaling
Auto Rotate and Center OK
Any Scaling will make drawing 12% Smaller

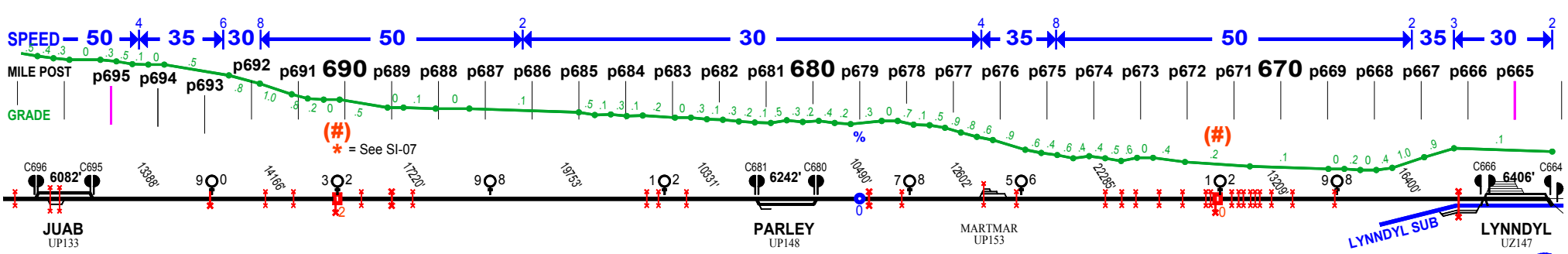
GRADE NOTE
GRADE determined using GPS data.
Elevation taken every 1800 feet or so.
Grade then calculated for those 1800 ft.
Peaks and Valleys will be rounded off.
Small dips and humps will be missed.
GRADE IS ROUNDED to the TENTH.



WEST



WEST



One Mile
| | | | |

Fogchart

SHARP SUB at Grade Road Crossings

Dot Nbr.	County	Mile Value	Warning Device	Surface Type Width	Street	City	Beg. Latitude	Beg. Longitude	End Latitude	End Longitude
806760V	MILLARD	666.22	Flashers	Concrete Slab, 40	US-6/50	LYNNDYL	39.52488792	-112.3720958	39.52490572	-112.3719583
806761C	MILLARD	668.83	Stop Signs	Wood Plank, 16	PRVT (FARM)	LEAMINGTON	39.5333025	-112.3247133	39.53330397	-112.3246567
806762J	MILLARD	669.75	Stop Signs	Wood Plank, 16	PRVT (FARM)	LEAMINGTON	39.53375006	-112.3074781	39.53375156	-112.3074208
806763R	MILLARD	670.2	Stop Signs	Wood Plank, 16	PRVT(FARM)	LEAMINGTON	39.53396406	-112.2992019	39.53396556	-112.2991438
806764X	MILLARD	670.43	Stop Signs	Wood Plank, 16	PRVT(FARM)	LEAMINGTON	39.53408258	-112.2946078	39.53408408	-112.2945497
806765E	MILLARD	670.55	Stop Signs	Wood Plank, 16	PRVT (FARM)	LEAMINGTON	39.53413128	-112.2927184	39.53413278	-112.2926606
806766L	MILLARD	670.65	Stop Signs	Wood Plank, 16	PRVT (FARM)	LEAMINGTON	39.53420033	-112.2907242	39.53420414	-112.290667
806767T	MILLARD	670.81	Stop Signs	Wood Plank, 16	PRVTRES	LEAMINGTON	39.53451089	-112.2876716	39.53451778	-112.2876148
806768A	MILLARD	670.9	Stop Signs	Wood Plank, 16	PRVT (RES)	LEAMINGTON	39.53472444	-112.2859147	39.53473125	-112.2858588
806769G	MILLARD	671.06	Stop Signs	Wood Plank, 16	PRVT (RES)	LEAMINGTON	39.53508436	-112.2829535	39.53509136	-112.282896
806770B	MILLARD	671.39	XBucks/Stop Signs	Wood Plank, 24	COUNTY ROAD	LEAMINGTON	39.53579392	-112.2771135	39.53580417	-112.2770292
806771H	MILLARD	671.48	Stop Signs	Wood Plank, 21	PRVT (RES)	LEAMINGTON	39.53599381	-112.2754681	39.53600369	-112.2753865
806772P	MILLARD	671.59	Stop Signs	Wood Plank, 16	PRIVATE	LEAMINGTON	39.53625239	-112.2733389	39.53625922	-112.2732827
806773W	MILLARD	672.09	Stop Signs	Wood Plank, 16	PRVT(FARM)	LEAMINGTON	39.53738075	-112.2640443	39.53738769	-112.2639869
806774D	MILLARD	672.59	Stop Signs	Wood Plank, 16	PRVT(FARM)	LEAMINGTON	39.53890336	-112.2533618	39.5389125	-112.2533059
806775K	MILLARD	673.12	Stop Signs	Wood Plank, 16	PRVT(FARM)	LEAMINGTON	39.54053283	-112.2453798	39.54055014	-112.2453261
806776S	MILLARD	673.4	Stop Signs	Wood Plank, 16	PRVT(FARM)	LEAMINGTON	39.54265997	-112.240787	39.54268747	-112.2407398
806778F	MILLARD	673.75	Stop Signs	Wood Plank, 16	PRVT(FARM)	LEAMINGTON	39.5457075	-112.2355514	39.54573703	-112.2355007
806779M	JUAB	675.66	Stop Signs	Wood Plank, 16	PRVT (FARM)	LEAMINGTON	39.55885336	-112.2067498	39.5588745	-112.2066968
806780G	JUAB	676.35	Stop Signs	Wood Plank, 16	PRVT (FARM)	LEAMINGTON	39.56738439	-112.1990239	39.56742308	-112.1989943
921008X	JUAB	678.11	Stop Signs	Wood Plank, 16	UPRR PRVT	LEAMINGTON	39.58357383	-112.1760578	39.58360411	-112.1760141
806781N	JUAB	678.78	Flashers	Concrete Slab, 40	UT-132	LEAMINGTON	39.58740597	-112.1663579	39.5873635	-112.1662304
921009E	JUAB	682.7	Stop Signs	Wood Plank, 16	UPRR PRVT	LEAMINGTON	39.54778606	-112.1233906	39.54775458	-112.1233499
921010Y	JUAB	683.28	Stop Signs	Wood Plank, 16	UPRR PRVT	LEAMINGTON	39.541166	-112.1166205	39.54112575	-112.1165988
921011F	JUAB	683.57	Stop Signs	Wood Plank, 16	UPRR PRVT	LEAMINGTON	39.537795	-112.1142278	39.53776064	-112.1141897
921012M	JUAB	688.56	Stop Signs	Wood Plank, 16	UPRR PRVT	LEAMINGTON	39.49136706	-112.0560954	39.49133169	-112.0559887
806782V	JUAB	689.02	XBucks/Stop Signs	Wood Plank, 16	COUNTY ROAD	LEVAN	39.48883978	-112.0484624	39.48882228	-112.0484096
920477V	JUAB	689.65	Stop Signs	Wood Plank, 16	PRVT CROSSING	LEVAN	39.48539022	-112.0380472	39.48537306	-112.0379954
806783C	JUAB	690.19	XBucks/Stop Signs	Wood Plank, 16	COUNTY ROAD	LEVAN	39.48250883	-112.0283256	39.48249486	-112.0282704
806784J	JUAB	691.08	Stop Signs	Wood Plank, 16	PRVT (FARM)	LEVAN	39.48012561	-112.0120899	39.48014019	-112.0120358
806785R	JUAB	691.72	Stop Signs	Wood Plank, 16	PRVT(FARM)	LEVAN	39.48496931	-112.0020813	39.48499444	-112.0020321
805925M	JUAB	692.87	Gates	Concrete Slab, 40	MILLS ROAD	LEVAN	39.48571158	-111.9822939	39.48574361	-111.9821618
806788L	JUAB	696.09	Stop Signs	Wood Plank, 16	PRVT(RES)	LEVAN	39.51801894	-111.9420282	39.51805622	-111.9419976
806789T	JUAB	696.28	Stop Signs	Wood Plank, 16	PRVT(FARM)	LEVAN	39.5203245	-111.9401396	39.52036156	-111.9401092
806790M	JUAB	697.05	Stop Signs	Wood Plank, 16	PRVT (FARM)	LEVAN	39.53037269	-111.9331333	39.53041694	-111.9331127
806791U	JUAB	697.68	Stop Signs	Wood Plank, 16	PRVT (FARM)	LEVAN	39.53865853	-111.9292699	39.53869992	-111.9292506
806792B	JUAB	699.01	Stop Signs	Wood Plank, 16	PRVT(FARM)	LEVAN	39.55732614	-111.9205622	39.55736717	-111.9205431
806793H	JUAB	700.16	XBucks/Stop Signs	Concrete Slab, 40	COUNTY ROAD	LEVAN	39.57240597	-111.9135244	39.57250703	-111.9134772
806794P	JUAB	701.46	Stop Signs	Wood Plank, 16	PRVT (FARM)	LEVAN	39.59023197	-111.9052007	39.59027417	-111.905181
806795W	JUAB	701.98	Stop Signs	Wood Plank, 16	PRVT(FARM)	LEVAN	39.59731964	-111.9018899	39.59736253	-111.9018699
806796D	JUAB	702.82	Stop Signs	Wood Plank, 16	PRVT (FARM)	LEVAN	39.60871964	-111.8965632	39.60876183	-111.8965435
806797K	JUAB	703.9	XBucks/Stop Signs	Wood Plank, 16	COUNTY ROAD	LEVAN	39.6236085	-111.8896035	39.62365053	-111.8895839
806798S	JUAB	704.71	Stop Signs	Wood Plank, 16	PRVT(FARM)	NEPHI	39.63453197	-111.8844954	39.63457453	-111.8844755
806799Y	JUAB	705.25	XBucks/Stop Signs	Wood Plank, 16	COUNTY ROAD	NEPHI	39.64189161	-111.8810528	39.64193358	-111.8810332
806801X	JUAB	705.83	Stop Signs	Wood Plank, 16	PRVT(FARM)	NEPHI	39.649837	-111.8773354	39.64987964	-111.8773154
806802E	JUAB	706.6	Stop Signs	Wood Plank, 16	PRVT (FARM)	NEPHI	39.66023394	-111.8724695	39.66027625	-111.8724498
806803L	JUAB	708.4	XBucks/Yield Signs	Concrete Slab, 60	SHEEP LANE DR	NEPHI	39.67520836	-111.8464237	39.67532408	-111.8462818
806804T	JUAB	708.98	XBucks/Stop Signs	Wood Plank, 16	1400 SOUTH	NEPHI	39.68261875	-111.8414982	39.68266292	
806805A	JUAB	709.36	Stop Signs	Wood Plank, 16	PRVT(FARM)	NEPHI	39.68855092	-111.8415662	39.68859775	-111.8415667
806806G	JUAB	709.76	Stop Signs	Wood Plank, 16	PRVT (FARM)	NEPHI	39.69275878	-111.8416162	39.69280367	-111.8416167
806807N	JUAB	710.07	XBucks/Stop Signs	Concrete Slab, 30	7TH SOUTH STREET	NEPHI	39.69842111	-111.8416835	39.69850231	-111.8416845
806808V	JUAB	710.27	XBucks/Stop Signs	Concrete Slab, 30	5TH SOUTH STREET	NEPHI	39.70127125	-111.8417174	39.70135131	-111.8417183
806809C	JUAB	710.48	XBucks/Stop Signs	Wood Plank, 16	3RD SOUTH STREET	NEPHI	39.70417508	-111.8417519	39.70421961	-111.8417524
806810W	JUAB	710.56	XBucks/Stop Signs	Wood Plank, 24	2ND SOUTH STREET	NEPHI	39.70560342	-111.8417689	39.70566742	-111.8417697
806811D	JUAB	710.76	XBucks/Stop Signs	Concrete Slab, 30	300W & CENTER ST.	NEPHI	39.70857158	-111.8418042	39.70865194	-111.8418052
806814Y	JUAB	710.87	Flashers	Concrete Slab, 30	1ST NORTH ST/UT-1	NEPHI	39.70997942	-111.8418209	39.71005992	-111.8418219
806815F	JUAB	711.07	XBucks/Stop Signs	Wood Plank, 16	3RD NORTH STREET	NEPHI	39.71288242	-111.8418555	39.71292753	-111.841856
806816M	JUAB	711.13	Stop Signs	Wood Plank, 16	PRVT (FARM)	NEPHI	39.71420756	-111.8418713	39.71425156	-111.8418718
806817U	JUAB	711.16	Stop Signs	Wood Plank, 10	PRVT PEDISTRIAN	NEPHI	39.71454411	-111.8418753		
806818B	JUAB	711.27	XBucks/Stop Signs	Concrete Slab, 20	5TH NORTH STREET	NEPHI	39.71578117	-111.84189	39.71583486	-111.8418906
806819H	JUAB	711.38	Stop Signs	Wood Plank, 16	PRVT -6TH N.	NEPHI	39.71731325	-111.8419082	39.71735628	-111.8419087
806821J	JUAB	711.52	XBucks/Stop Signs	Concrete Slab, 30	740 N	NEPHI	39.7194415	-111.8419335	39.71952197	-111.8419345
806822R	JUAB	712.3	XBucks/Stop Signs	Concrete Slab, 20	1500 N	NEPHI	39.73069719	-111.8420674	39.73075028	-111.8420681
806823X	JUAB	712.56	XBucks/Stop Signs	Wood Plank, 24	COUNTY ROAD	NEPHI	39.73451389	-111.8421129	39.73458033	-111.8421136
806824E	JUAB	713	Stop Signs	Wood Plank, 16	PRVT(FARM)	NEPHI	39.74089717	-111.8422172	39.74094419	-111.8422211
806825L	JUAB	713.52	XBucks/Stop Signs	Concrete Slab, 30	MEADOW LANE	NEPHI	39.74819461	-111.8442982	39.74827128	-111.8443244

806826T	JUAB	714.29	XBucks/Stop Signs	Wood Plank, 26	3400 NORTH	NEPHI	39.75897739	-111.8479881	39.75904164	-111.8480101
806827A	JUAB	714.62	None	Wood Plank, 16	PRVT(FIELD)	NEPHI	39.76363742	-111.8495832	39.76368319	-111.8495989
806828G	JUAB	714.92	None	Wood Plank, 16	PRVT(FIELD)	MONA	39.76771919	-111.8509806	39.76776544	-111.8509964
806829N	JUAB	715.27	None	Wood Plank, 16	PRVT (FIELD)	MONA	39.77273331	-111.8526973	39.77278111	-111.8527136
806830H	JUAB	715.55	None	Wood Plank, 16	PRVT(FIELD)	MONA	39.77725497	-111.8542456	39.77729992	-111.854261
806831P	JUAB	715.85	None	Wood Plank, 16	PRVT(FIELD)	MONA	39.78094214	-111.8555084	39.78098667	-111.8555236
806832W	JUAB	716.78	XBucks/Stop Signs	Wood Plank, 16	COUNTY ROAD	MONA	39.79364467	-111.8598598	39.79368689	-111.8598742
806833D	JUAB	717.42	Stop Signs	Wood Plank, 16	PRVT(FARM)	MONA	39.80274275	-111.8629774	39.80278725	-111.8629926
806834K	JUAB	717.76	Stop Signs	Wood Plank, 16	PRVT(FARM)	MONA	39.80640064	-111.8639186	39.80644389	-111.8639241
806835S	JUAB	718.05	XBucks/Stop Signs	Wood Plank, 16	300S	MONA	39.81182914	-111.8637	39.81187442	-111.8636962
806836Y	JUAB	718.35	Stop Signs	Wood Plank, 16	PRIVATE	MONA	39.81611675	-111.8633401	39.81616525	-111.863336
806837F	JUAB	718.55	Gates	Concrete Slab, 40	200 NORTH STREET	MONA	39.81895831	-111.8631015	39.81906572	-111.8630925
806838M	JUAB	719.18	Stop Signs	Wood Plank, 16	PRVT(FARM)	MONA	39.82807228	-111.8623363	39.82811847	-111.8623324
806840N	JUAB	719.93	Stop Signs	Wood Plank, 16	PRVT(FARM)	MONA	39.83920325	-111.8614013	39.83924708	-111.8613977
806841V	JUAB	720.25	Stop Signs	Wood Plank, 16	PRVT (FARM)	MONA	39.84379194	-111.8610158	39.84383664	-111.8610121
806843J	JUAB	721.39	Stop Signs	Wood Plank, 16	PRVT(FARM)	MONA	39.86017675	-111.8593527	39.86022064	-111.85934
906526F	JUAB	721.62	Stop Signs	Wood Plank, 16	PRVT/FARM	MONA	39.86327589	-111.8579567	39.86331711	-111.8579334
806844R	JUAB	722	Stop Signs	Wood Plank, 16	PRVT(FARM)	MONA	39.86847031	-111.8549975	39.86851131	-111.8549741
806845X	JUAB	722.73	None	Wood Plank, 16	PRVT (FIELD)	MONA	39.87805462 *	-111.8495354 *		
806847L	JUAB	723.67	Stop Signs	Wood Plank, 16	PRVT(FARM)	MONA	39.88975711	-111.8428639	39.88979944	-111.8428398
806848T	JUAB	725.76	Stop Signs	Wood Plank, 16	PRVT(FARM)	MONA	39.91655628	-111.8227471	39.91659281	-111.8227117
806849A	JUAB	726.7	XBucks/Stop Signs	Wood Plank, 32	ROCKY RIDGE ROAD	MONA	39.92769367	-111.8125066	39.92777931	-111.8124757
806853P	UTAH	730.15	None	Wood Plank, 16	PRVT(FIELD)	SANTAQUIN	39.97508925	-111.8079678	39.97512417	-111.8079296
806855D	UTAH	730.7	Gates	Concrete Slab, 40	200 NORTH	SANTAQUIN	39.98168372	-111.8028748	39.98177808	-111.8028089
806723T	UTAH	731.49	Gates	Concrete Slab, 50	5950 W	SANTAQUIN	39.9910085	-111.7940548	39.99110775	-111.7939372
806859F	UTAH	731.96	Gates	Concrete Slab, 50	5600 WEST	SANTAQUIN	39.99475594	-111.7865786	39.99479569	-111.7864126
806860A	UTAH	732.13	Stop Signs	Wood Plank, 24	CANAL MTN. ROAD	SANTAQUIN	39.99541406	-111.7835753	39.99543206	-111.7834913
806862N	UTAH	732.5	Gates	Concrete Slab, 50	5200 WEST	SANTAQUIN	39.99679364	-111.7771384	39.99682958	-111.7769707
806863V	UTAH	732.59	Stop Signs	Wood Plank, 16	PRT(FARM)	SANTAQUIN	39.99721192	-111.7751864	39.99722522	-111.7751243
806864C	UTAH	732.77	Stop Signs	Wood Plank, 16	PRVT(FARM)	SANTAQUIN	39.99744844	-111.7719213	39.99744242	-111.7718652
806868E	UTAH	733.87	Gates	Concrete Slab, 80	12400 SOUTH	PAYSON	40.00456689	-111.7712698	40.00469225	-111.7714947
806870F	UTAH	734.54	Gates	Concrete Slab, 40	11950 SOUTH ST	PAYSON	40.01287547	-111.77563	40.01298219	-111.7756158
806872U	UTAH	735.23	None	Wood Plank, 16	PRVT (FIELD)	PAYSON	40.02296747	-111.7742791	40.02301208	-111.7742731
806874H	UTAH	735.55	None	Wood Plank, 16	PRVT (FIELD)	PAYSON	40.02647364	-111.7737944	40.02651733	-111.7737863
806875P	UTAH	735.8	None	Wood Plank, 16	PRVT(FIELD)	PAYSON	40.030739	-111.7711618	40.03077408	-111.7711291
806877D	UTAH	736.91	Gates	Concrete Slab, 60	10200 SOUTH / UT-	PAYSON	40.04363522	-111.7591155	40.04376572	-111.7589935
806880L	UTAH	737.4	None	Wood Plank, 16	PRVT(FIELD)	PAYSON	40.04956628	-111.7535734	40.04959969	-111.7535421
806881T	UTAH	737.96	Gates	Concrete Slab, 60	9600 SOUTH	PAYSON	40.05603211	-111.7475301	40.05616267	-111.7474081
806882A	UTAH	738.59	Gates	Concrete Slab, 60	9200 SOUTH	PAYSON	40.063446	-111.7405991	40.06357689	-111.7404767
806884N	UTAH	739.35	Gates	Concrete Slab, 110	3200 WEST ST/UT-1	PAYSON	40.07241364	-111.7322129	40.07258911	-111.7320488
806885V	UTAH	740.45	Gates	Concrete Slab, 60	8000 SOUTH STREET	PAYSON	40.08525772	-111.7201968	40.08532308	-111.7201357
806889X	UTAH	741.55	Gates	Sectional Timber, 40	7300 SOUTH ST/UT-	SPANISH FORK	40.09825753	-111.7080293	40.09834489	-111.7079475
806890S	UTAH	742.32	Gates	Concrete Slab, 60	6800 SOUTH STREET	SPANISH FORK	40.10733667	-111.6995111	40.10746003	-111.6993774
806892F	UTAH	743.25	Gates	Concrete Slab, 60	6400 SOUTH ST/UT-	SPANISH FORK	40.11550461	-111.6859603	40.115567	-111.6858523
806893M	UTAH	743.65	Gates	Concrete Slab, 50	1050 WEST STREET	SPANISH FORK	40.11913736	-111.679669	40.11920231	-111.6795565
806894U	UTAH	744.09	Gates	Concrete Slab, 80	5950 SOUTH	SPANISH FORK	40.12292422	-111.6731094	40.12298881	-111.6729976
806896H	UTAH	744.46	Stop Signs	Wood Plank, 16	PRVT(FARM)	SPANISH FORK	40.12626053	-111.6673292	40.12628836	-111.667281
806897P	UTAH	744.95	Gates	Concrete Slab, 60	1600 NORTH 300 WE	SPANISH FORK	40.13038506	-111.6601819	40.13047869	-111.6600196
806898W	UTAH	745.29	Gates	Concrete Slab, 80	MAIN STREET	SPANISH FORK	40.13343881	-111.6548891	40.13350356	-111.6547768
806899D	UTAH	745.6	Gates	Concrete Slab, 80	200 EAST STREET	SPANISH FORK	40.13620083	-111.6501011	40.13623856	-111.6500357
806901C	UTAH	746.43	Gates	Concrete Slab, 50	4800 SOUTH	SPRINGVILLE	40.14459897	-111.6393972	40.14467103	-111.6393529
806903R	UTAH	746.98	Stop Signs	Wood Plank, 16	PRVT(FARM)	SPRINGVILLE	40.15202483	-111.6373892	40.15206983	-111.6373891
806904X	UTAH	747.2	Stop Signs	Wood Plank, 16	PRVT (FARM)	SPRINGVILLE	40.15569206	-111.6374111	40.15573339	-111.6374114
806905E	UTAH	747.4	Stop Signs	Wood Plank, 16	PRVT (FARM)	SPRINGVILLE	40.15848753	-111.6374296	40.15853275	-111.6374299
806913W	UTAH	748.99	Gates	Concrete Slab, 40	2800 SOUTH	SPRINGVILLE	40.18157517	-111.637582	40.18168275	-111.6375827
806921N	UTAH	751.9	XBucks/Stop Signs	Asphalt, 37	900 SOUTH STREET	PROVO	40.22207611	-111.6505104	40.22214492	-111.6505555