JULY 2010

Shreveport Sub

Page 1 of 2 (EASTWARD)

REFERENCE ONLY
Misteaks Guaronteed

Footages between Signal Mast are UNVERIFIED

SPEED CHANGE located MP xx.8

PUBLIC / Private at Grade Crossing

Detector Talker (Always Talks) Located MP xxx.1

% Detector (Talk On Defect Only) Located MP xxx.5

Tutorial & Feedback @ www.FOGCHART.com and How To acquire Detailed Road xing lists

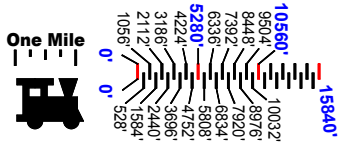

EAST

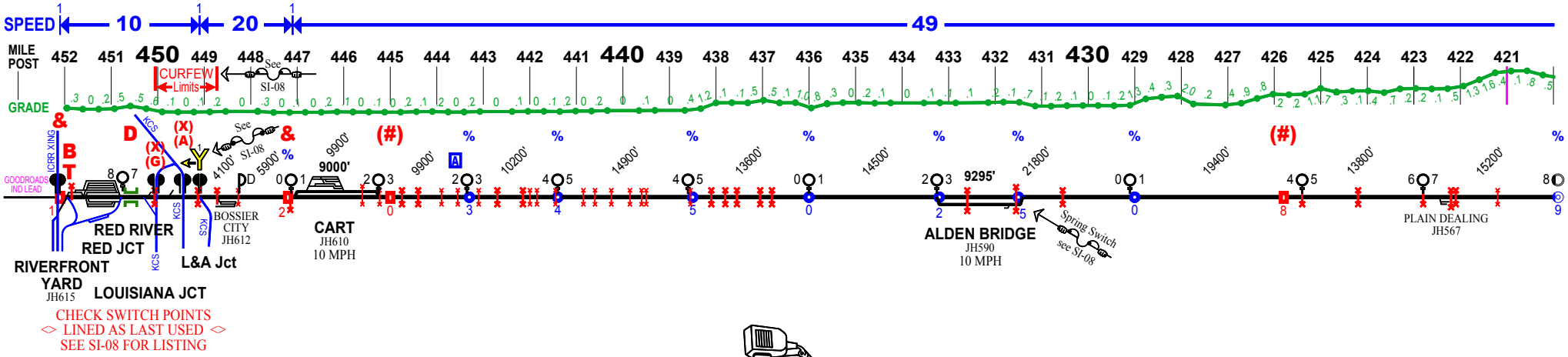



EAST

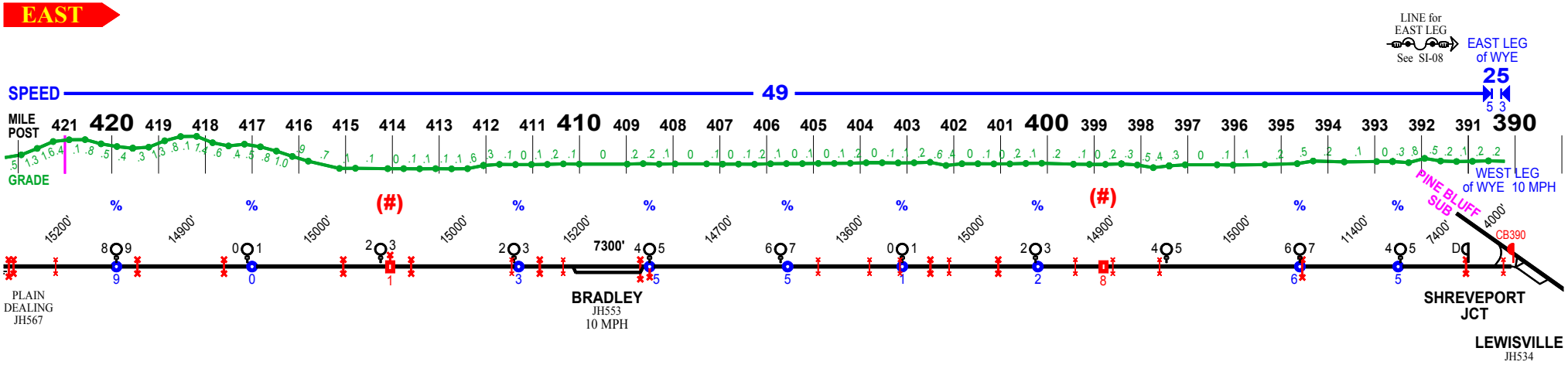

Shreveport Sub

Page 2 of 2 (WESTWARD)

CUSTOMIZE with a PDF Text Editor All is EDITABLE

Printed Black and White, with a Red pen, tracking Slow Orders is easy.
→ When Printing, select **"NONE"** for Page Scaling ←
Auto Rotate and Center OK
Any Scaling will make drawing 12% Smaller

GRADE NOTE
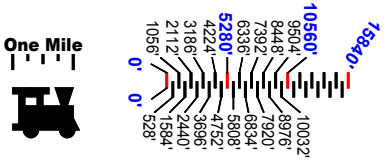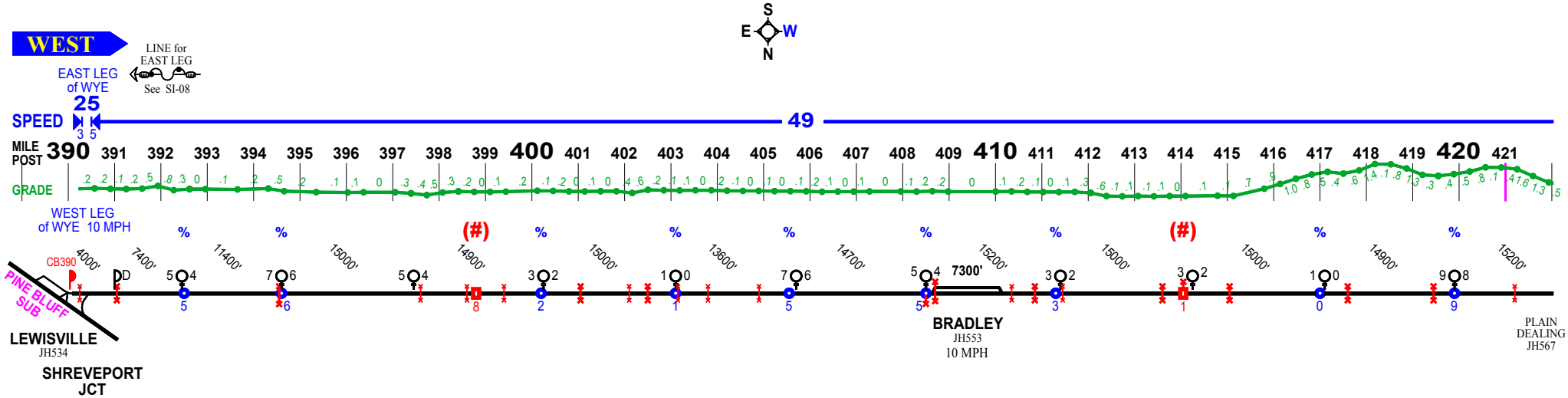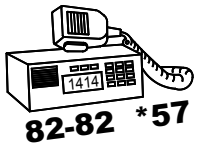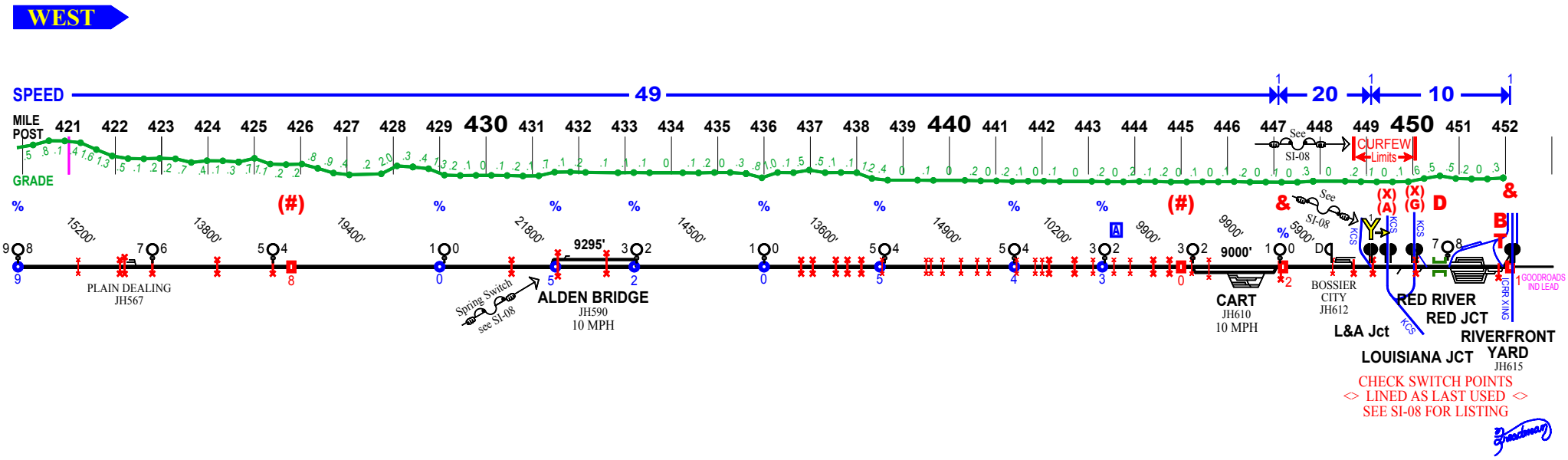
GRADE determined using GPS data.
Elevation reading taken every 1800 ft.
Grade then calculated for those 1800 ft.
Peaks and Valleys will be rounded off.
Small dips and humps will be missed.
GRADE IS ROUNDED to the TENTH.