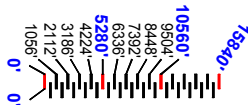


WACO SUB

SOUTH



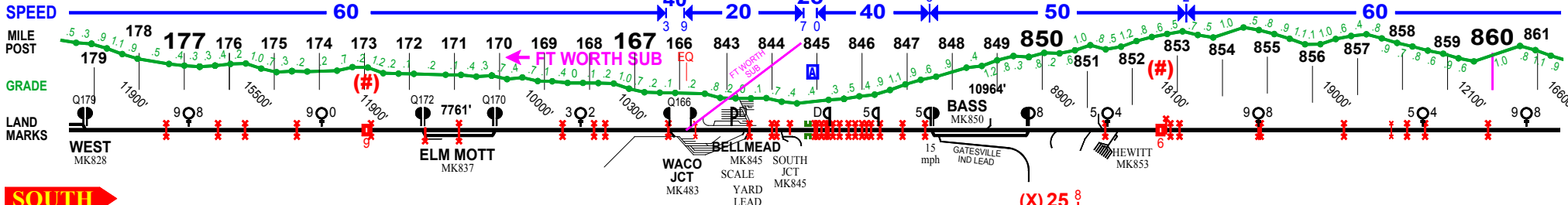
MP 165.85 FT WORTH = MP 842.1 WACO SUB

REFERENCE ONLY
Mistakes Guaranteed

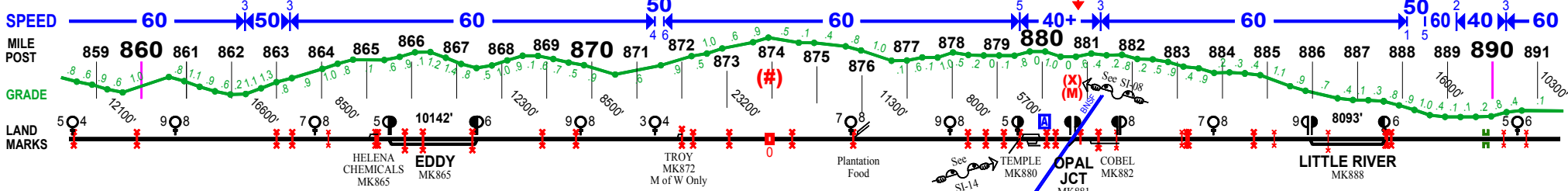
Tutorial & Feedback @
www.FOGCHART.com
and How To acquire
Detailed Road xing lists

GRADE
NOTE

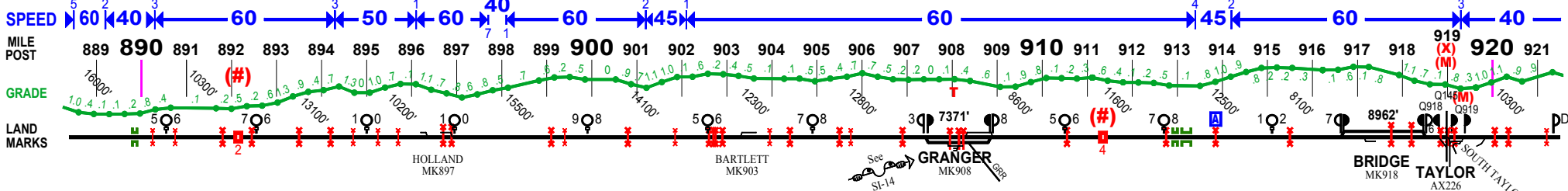
GRADE determined using GPS data.
Elevation reading taken every 1800 ft.
Grade then calculated for those 1800 ft.
Peaks and Valleys will be rounded off.
Small dips and humps will be missed.
GRADE IS ROUNDED TO THE TENTH.



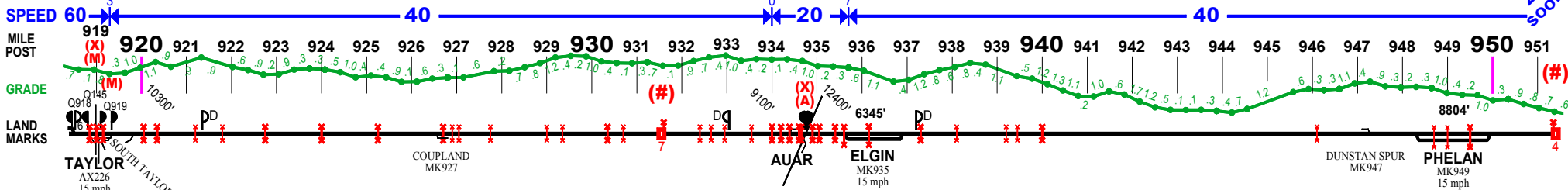
SOUTH



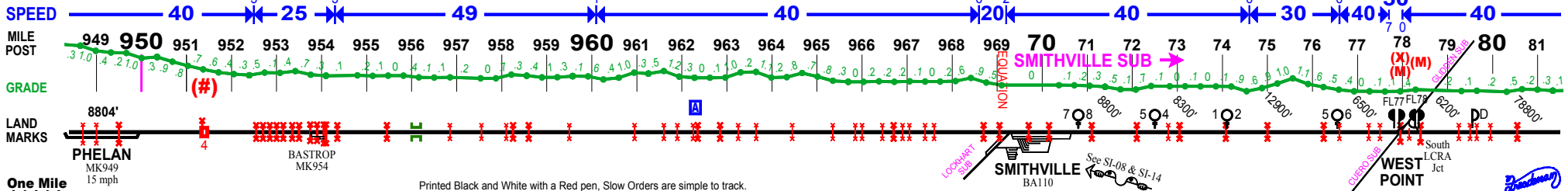
SOUTH



SOUTH



SOUTH



One Mile

